

**BROOKS OF BONITA
SPRINGS & BROOKS OF
BONITA SPRINGS II
COMMUNITY DEVELOPMENT
DISTRICTS**

August 30, 2023

**BOARD OF SUPERVISORS
JOINT PUBLIC HEARINGS
AND REGULAR MEETING
AGENDA**

**BROOKS OF BONITA SPRINGS
&
BROOKS OF BONITA SPRINGS II
COMMUNITY DEVELOPMENT DISTRICTS**

**AGENDA
LETTER**

Brooks of Bonita Springs & Brooks of Bonita Springs II Community Development Districts

OFFICE OF THE DISTRICT MANAGER

2300 Glades Road, Suite 410W • Boca Raton, Florida 33431

Phone (561) 571-0010 • Fax (561) 571-0013 • Toll-free: (877) 276-0889

August 23, 2023

ATTENDEES:

Please identify yourself each time you speak to facilitate accurate transcription of meeting minutes.

Boards of Supervisors

Brooks of Bonita Springs & Brooks of Bonita Springs II Community Development Districts

Dear Board Members:

The Boards of Supervisors of the Brooks of Bonita Springs & Brooks of Bonita Springs II Community Development Districts will hold Joint Public Hearings and a Regular Meeting on August 30, 2023 at 1:00 p.m., at the Estero Community Church, 21115 Design Parc Ln., Estero, Florida 33928. The agenda is as follows:

1. Call to Order/Roll Call
2. Public Comments: *Agenda items only [3 minutes per person]*

JOINT BUSINESS ITEMS

3. Landscape Report: *GulfScapes Landscape Management Services*
 - Irrigation Reports
 - A. Meter Usage by Clock
 - B. Year-Over-Year Water Usage
4. Joint Public Hearing on Adoption of Fiscal Year 2023/2024 Budget
 - A. Proof/Affidavit of Publication
 - B. Consideration of Resolutions Relating to the Annual Appropriations and Adopting the Budget for the Fiscal Year Beginning October 1, 2023, and Ending September 30, 2024; Authorizing Budget Amendments; and Providing an Effective Date
 - I. Resolution 2023-05, *Brooks of Bonita Springs Community Development District*
 - II. Resolution 2023-05, *Brooks of Bonita Springs II Community Development District*

5. Joint Public Hearing to Hear Comments and Objections on the Imposition of Maintenance and Operation Assessments to Fund the Budget for Fiscal Year 2023/2024, Pursuant to Florida Law
 - A. Proof/Affidavit of Publication
 - B. Mailed Notice(s) to Property Owners
 - C. Property Owner Response to Mailed Notice
 - D. Consideration of Resolutions Making a Determination of Benefit and Imposing Special Assessments for Fiscal Year 2023/2024; Providing for the Collection and Enforcement of Special Assessments; Certifying an Assessment Roll; Providing for Amendments to the Assessment Roll; Providing a Severability Clause; and Providing an Effective Date
 - I. Resolution 2023-06, *Brooks of Bonita Springs Community Development District*
 - II. Resolution 2023-06, *Brooks of Bonita Springs II Community Development District*
6. Consideration of Resolutions Designating Dates, Times and Locations for Regular Meetings of the Boards of Supervisors of the Districts for Fiscal Year 2023/2024 and Providing for an Effective Date
 - A. Resolution 2023-07, *Brooks of Bonita Springs Community Development District*
 - B. Resolution 2023-07, *Brooks of Bonita Springs II Community Development District*
7. Continued Discussion: Pathway Improvement Plans
8. Continued Discussion: Pickleball
9. Consideration/Discussion: Request for the CDDs to Pursue Audubon Certification of its Conservation Areas
10. Discussion: Scheduling of a Workshop Meeting to Discuss Process and Considerations Related to the Commons Club Offer for Purchase of Coconut Park Parcel
11. Update: Shared Costs Payments Due from The Commons Club
12. Acceptance of Unaudited Financial Statements as of July 31, 2023
13. Approval of July 26, 2023 Joint Regular Meeting Minutes

14. Staff Reports

- A. District Counsel: *Dan Cox, Esquire*
 - Update: Delinquent Payments from Coconut Point Mall
- B. District Engineer: *Johnson Engineering, Inc.*
- C. Field Operations: *Wrathell, Hunt and Associates, LLC*
 - Monthly Status Report - Field Operations
- D. District Manager: *Wrathell, Hunt and Associates, LLC*
 - NEXT MEETING DATE: October 25, 2023 at 1:00 PM

○ QUORUM CHECK: BROOKS OF BONITA SPRINGS

SEAT 1	WILLIAM STOEHR	<input type="checkbox"/> IN PERSON	<input type="checkbox"/> PHONE	<input type="checkbox"/> NO
SEAT 2	JAMES MERRITT	<input type="checkbox"/> IN PERSON	<input type="checkbox"/> PHONE	<input type="checkbox"/> NO
SEAT 3	SANDRA VARNUM	<input type="checkbox"/> IN PERSON	<input type="checkbox"/> PHONE	<input type="checkbox"/> NO
SEAT 4	JOHN (ROD) WOOLSEY	<input type="checkbox"/> IN PERSON	<input type="checkbox"/> PHONE	<input type="checkbox"/> NO
SEAT 5	DAVID GARNER	<input type="checkbox"/> IN PERSON	<input type="checkbox"/> PHONE	<input type="checkbox"/> NO

○ QUORUM CHECK: BROOKS OF BONITA SPRINGS II

SEAT 1	LYNN BUNTING	<input type="checkbox"/> IN PERSON	<input type="checkbox"/> PHONE	<input type="checkbox"/> NO
SEAT 2	KEN D. GOULD	<input type="checkbox"/> IN PERSON	<input type="checkbox"/> PHONE	<input type="checkbox"/> NO
SEAT 3	MARY O'CONNOR	<input type="checkbox"/> IN PERSON	<input type="checkbox"/> PHONE	<input type="checkbox"/> NO
SEAT 4	THOMAS BERTUCCI	<input type="checkbox"/> IN PERSON	<input type="checkbox"/> PHONE	<input type="checkbox"/> NO
SEAT 5	JOSEPH BARTOLETTI	<input type="checkbox"/> IN PERSON	<input type="checkbox"/> PHONE	<input type="checkbox"/> NO

15. Supervisors' Requests

16. Public Comments: *Non-Agenda items only [3 minutes per person]*

17. Adjournment

Should you have any questions, please contact me directly at 239-464-7114.

Sincerely,



Chesley E. Adams, Jr.
 District Manager

FOR BOARD MEMBERS AND STAFF TO ATTEND BY TELEPHONE
CALL IN NUMBER: 1-888-354-0094
PARTICIPANT PASSCODE: 709 724 7992

**BROOKS OF BONITA SPRINGS
&
BROOKS OF BONITA SPRINGS II
COMMUNITY DEVELOPMENT DISTRICTS**

3A

2020/2021 Water Usage													9
Clock 8 - US 41 to Railroad Track Coconut Rd. (26 Zones / 4 Meters)													Averages
Total Monthly Usage By Clock													
Total Clock Usage	October	November	December	January	February	March	April	May	June	July	August	September	
	250,000	1,046,000	665,000	689,000	682,000	816,000	475,000	648,000	436,000	0	0	0	634,111
Total Property Usage	4,509,000	4,929,000	4,182,000	4,725,000	4,979,000	5,894,000	4,716,000	5,442,000	4,815,000	0	0	0	4,910,111
% Clock Use/Total	6%	21%	16%	15%	14%	14%	10%	12%	9%	#DIV/0!	#DIV/0!	#DIV/0!	13%
\$ By Clock	\$474.36	\$1,995.66	\$1,255.43	\$1,311.20	\$1,410.02	\$1,702.58	\$983.25	\$1,354.32	\$902.52	\$0.00	\$0.00	\$0.00	\$1,265.48

Clock 1 - Railroad Railroad Track to Spring Run Coconut Rd. (23 Zones / 4 Meters)													Averages
Total Monthly Usage By Clock													
Total Clock Usage	October	November	December	January	February	March	April	May	June	July	August	September	
	1,331,000	1,269,000	1,047,000	1,128,000	1,217,000	1,258,000	960,000	1,215,000	847,000	0	0	0	1,141,333
Total Property Usage	4,509,000	4,929,000	4,182,000	4,725,000	4,979,000	5,894,000	4,716,000	5,442,000	4,815,000	0	0	0	4,910,111
% Clock Use/Total	30%	26%	25%	24%	24%	21%	20%	22%	18%	#DIV/0!	#DIV/0!	#DIV/0!	23%
\$ By Clock	\$2,525.51	\$2,421.12	\$1,976.60	\$2,146.64	\$2,516.12	\$2,624.82	\$1,987.20	\$2,539.35	\$1,753.29	\$0.00	\$0.00	\$0.00	\$2,276.74

Clock 2 - Spring Run to Commons Club Entrance Coconut Rd. (23 Zones CDD / 3 Meters CDD / 14 Zones Common Club)													Averages
Total Monthly Usage By Clock													
Total Clock Usage	October	November	December	January	February	March	April	May	June	July	August	September	
	473,000	446,000	352,000	401,000	392,000	338,000	280,000	419,000	369,000	0	0	0	385,556
Total Property Usage	4,509,000	4,929,000	4,182,000	4,725,000	4,979,000	5,894,000	4,716,000	5,442,000	4,815,000	0	0	0	4,910,111
% Clock Use/Total	10%	9%	8%	8%	8%	6%	6%	8%	8%	#DIV/0!	#DIV/0!	#DIV/0!	8%
\$ By Clock	\$897.49	\$850.92	\$664.53	\$763.12	\$810.45	\$705.24	\$579.60	\$875.71	\$763.83	\$0.00	\$0.00	\$0.00	\$767.88

Clock 3 - Commons Club Entrance to Lighthouse Bay Coconut Rd (37 zones / 3 Meters)													Averages
Total Monthly Usage By Clock													
Total Clock Usage	October	November	December	January	February	March	April	May	June	July	August	September	
	665,000	582,000	439,000	523,000	822,000	1,051,000	521,000	579,000	670,000	0	0	0	650,222
Total Property Usage	4,509,000	4,929,000	4,182,000	4,725,000	4,979,000	5,894,000	4,716,000	5,442,000	4,815,000	0	0	0	4,910,111
% Clock Use/Total	15%	12%	10%	11%	17%	18%	11%	11%	14%	#DIV/0!	#DIV/0!	#DIV/0!	13%
\$ By Clock	\$1,261.80	\$1,110.39	\$828.77	\$995.30	\$1,699.47	\$2,192.91	\$1,078.47	\$1,210.11	\$1,386.90	\$0.00	\$0.00	\$0.00	\$1,307.13

Clock 4 - 4 Way Light South on Imperial to end of Brooks Maintenance (23 Zones / 2 Meters)													Averages
Total Monthly Usage By Clock													
Total Clock Usage	October	November	December	January	February	March	April	May	June	July	August	September	
	583,000	675,000	535,000	560,000	559,000	634,000	474,000	546,000	453,000	0	0	0	557,667
Total Property Usage	4,509,000	4,929,000	4,182,000	4,725,000	4,979,000	5,894,000	4,716,000	5,442,000	4,815,000	0	0	0	4,910,111
% Clock Use/Total	13%	14%	13%	12%	11%	11%	10%	10%	9%	#DIV/0!	#DIV/0!	#DIV/0!	11%
\$ By Clock	\$1,106.21	\$1,287.83	\$1,010.01	\$1,065.71	\$1,155.72	\$1,322.84	\$981.18	\$1,141.14	\$937.71	\$0.00	\$0.00	\$0.00	\$1,112.04

Clock 5 - 4 Way Light North to Copperleaf Three Oaks Pkwy (31 Zones / 3 Meters)													Averages
Total Monthly Usage By Clock													
Total Clock Usage	October	November	December	January	February	March	April	May	June	July	August	September	
	64,000	21,000	276,000	238,000	277,000	344,000	503,000	125,000	239,000	0	0	0	231,889
Total Property Usage	4,509,000	4,929,000	4,182,000	4,725,000	4,979,000	5,894,000	4,716,000	5,442,000	4,815,000	0	0	0	4,910,111
% Clock Use/Total	1%	0%	7%	5%	6%	6%	11%	2%	5%	#DIV/0!	#DIV/0!	#DIV/0!	5%
\$ By Clock	\$121.44	\$40.07	\$521.05	\$452.93	\$572.69	\$717.76	\$1,041.21	\$261.25	\$494.73	\$0.00	\$0.00	\$0.00	\$469.24

Clock 6 - Copperleaf North to Bridge Three Oaks Pkwy (32 Zones / 5 Meters)													Averages
Total Monthly Usage By Clock													
Total Clock Usage	October	November	December	January	February	March	April	May	June	July	August	September	
	368,000	178,000	308,000	316,000	328,000	489,000	395,000	409,000	312,000	0	0	0	344,778
Total Property Usage	4,509,000	4,929,000	4,182,000	4,725,000	4,979,000	5,894,000	4,716,000	5,442,000	4,815,000	0	0	0	4,910,111
% Clock Use/Total	8%	4%	7%	7%	7%	8%	8%	8%	6%	#DIV/0!	#DIV/0!	#DIV/0!	7%
\$ By Clock	\$698.26	\$339.60	\$581.46	\$601.36	\$678.13	\$1,020.30	\$817.65	\$854.81	\$645.84	\$0.00	\$0.00	\$0.00	\$615.46

Clock 7 - Bridge North To Williams Light Three Oaks Pkwy (39 Zones / 4 Meters)													Averages
Total Monthly Usage By Clock													
Total Clock Usage	October	November	December	January	February	March	April	May	June	July	August	September	
	775,000	712,000	560,000	870,000	702,000	964,000	1,108,000	1,501,000	1,489,000	0	0	0	964,556
Total Property Usage	4,509,000	4,929,000	4,182,000	4,725,000	4,979,000	5,894,000	4,716,000	5,442,000	4,815,000	0	0	0	4,910,111
% Clock Use/Total	17%	14%	13%	18%	14%	16%	23%	28%	31%	#DIV/0!	#DIV/0!	#DIV/0!	20%
\$ By Clock	\$1,470.52	\$1,358.42	\$1,057.21	\$1,655.66	\$1,451.37	\$2,011.39	\$2,293.56	\$3,137.09	\$3,082.23	\$0.00	\$0.00	\$0.00	\$1,946.38

Complete Property Totals

Total Property Usage From Clock Usages	October	November	December	January	February	March	April	May	June	July	August	September	Total Average
	4,509,000	4,929,000	4,182,000	4,725,000	4,979,000	5,894,000	4,716,000	5,442,000	4,815,000	0	0	0	4,910,111
Total % Added	October	November	December	January	February	March	April	May	June	July	August	September	Total
	100%	100%	100%	100%	100%	100%	100%	100%	100%	#DIV/0!	#DIV/0!	#DIV/0!	100%
Total Property \$ By Clock	October	November	December	January	February	March	April	May	June	July	August	September	Total AVG
	\$8,555.60	\$9,404.00	\$7,895.06	\$8,991.92	\$10,293.98	\$12,297.83	\$9,762.12	\$11,373.78	\$9,967.05	\$0.00	\$0.00	\$0.00	\$9,760.34
Actual Total Property \$	\$8,555.60	\$9,404.00	\$7,895.06	\$8,991.92	\$10,293.98	\$12,297.83	\$9,762.12	\$11,373.78	\$9,967.05				\$9,837.93
Coconut Rd	October	November	December	January	February	March	April	May	June	July	August	September	Total AVG
	\$5,159.17	\$6,378.08	\$4,725.33	\$5,216.27	\$6,436.06	\$7,225.55	\$4,628.52	\$5,979.49	\$4,806.54	\$0.00	\$0.00	\$0.00	\$5,617.22
Three Oaks	October	November	December	January	February	March	April	May	June	July	August	September	Total AVG
	\$3,396.43	\$3,025.92	\$3,169.73	\$3,775.65	\$3,857.92	\$5,072.28	\$5,133.60	\$5,394.29	\$5,160.51	\$0.00	\$0.00	\$0.00	\$4,220.70

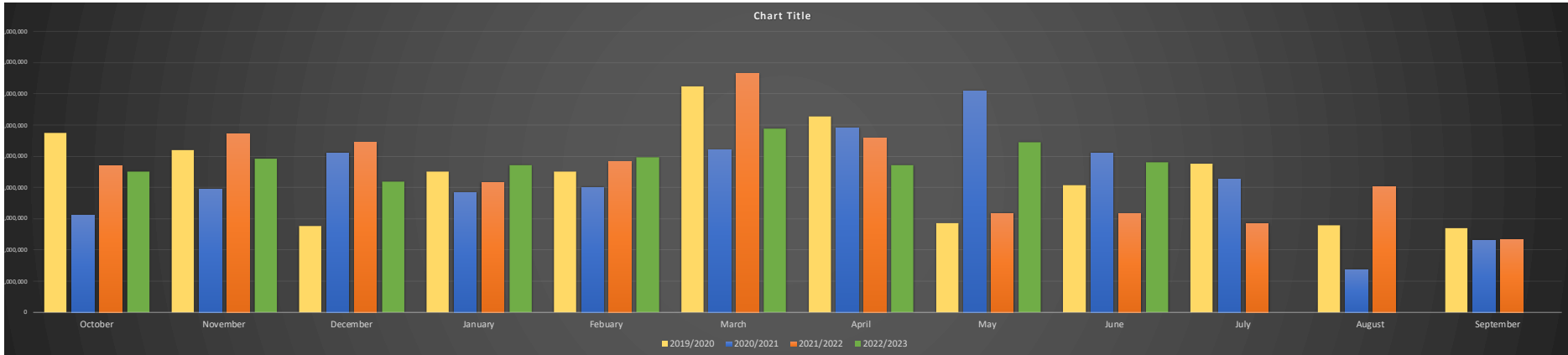
**BROOKS OF BONITA SPRINGS
&
BROOKS OF BONITA SPRINGS II
COMMUNITY DEVELOPMENT DISTRICTS**

3B

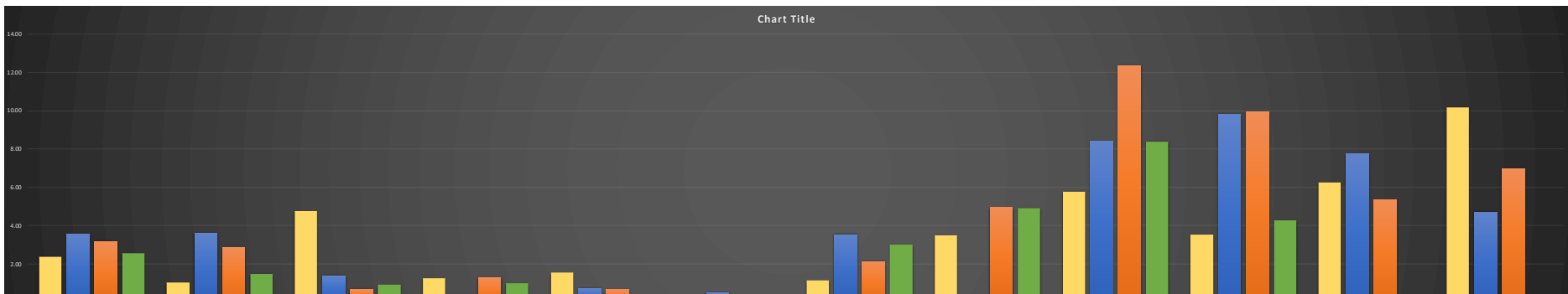
Brooks YOY Water Usage

Brooks	October	November	December	January	February	March	April	May	June	July	August	September	Average Monthly Use	YOY Usage
2019/2020	5,742,000	5,197,000	2,755,000	4,508,000	4,518,000	7,242,000	6,282,000	2,853,000	4,070,000	4,753,000	2,795,000	2,690,000	4,450,417	53,405,000
2020/2021	3,109,000	3,948,000	5,114,000	3,845,000	4,017,000	5,211,000	5,907,000	7,097,000	5,117,000	4,273,000	1,389,000	2,328,000	4,279,583	51,355,000
2021/2022	4,698,000	5,709,000	5,441,000	4,169,000	4,830,000	7,654,000	5,591,000	3,188,000	3,172,000	2,867,000	4,043,000	2,335,000	4,474,750	53,697,000
2022/2023	4,509,000	4,929,000	4,182,000	4,725,000	4,979,000	5,894,000	4,716,000	5,442,000	4,815,000				7,365,167	44,191,000
% YOY	-4%	-14%	-23%	13%	3%	-23%	-16%	71%	52%	-100%	-100%	-100%	65%	-18%

2020/2021	\$5,558.88	\$7,203.32	\$9,488.68	\$7,001.44	\$7,520.16	\$9,932.04	\$11,337.96	\$13,741.76	\$9,742.16	\$8,037.28	\$3,271.47	\$4,539.12	\$8,114.52	\$97,374.23
2021/2022	\$8,673.32	\$10,654.88	\$10,129.60	\$7,636.48	\$9,204.02	\$14,908.50	\$10,741.24	\$5,887.18	\$5,854.86	\$5,308.37	\$7,614.28	\$4,590.17	\$8,433.57	\$101,202.88
2022/2023	\$8,555.60	\$9,404.00	\$7,895.06	\$8,991.92	\$10,293.98	\$12,297.83	\$9,762.12	\$11,373.78	\$9,967.05				\$14,756.89	\$88,541.34
Per Gallon	\$0.00190	\$0.00191	\$0.00189	\$0.00190	\$0.00207	\$0.00209	\$0.00207	\$0.00209	\$0.00207				\$0.00200	
Per 1,000 Gallons	\$1.90	\$1.91	\$1.89	\$1.90	\$2.07	\$2.09	\$2.07000	\$2.09000	\$2.07000				\$0.00310	



Brooks	October	November	December	January	February	March	April	May	June	July	August	September	Average Monthly	YOY Total
2019/2020	2.37	1.04	4.76	1.26	1.56	0.03	1.15	3.49	5.78	3.54	6.24	10.19	3.45	41.41
2020/2021	3.57	3.64	1.41	0.38	0.74	0.52	3.56	0.00	8.41	9.83	7.75	4.73	3.71	44.54
2021/2022	3.20	2.87	0.70	1.28	0.66	0.16	2.17	4.94	12.37	9.96	5.36	7.00	4.22	50.67
2022/2023	2.57	1.46	0.93	0.99	0.09	0.28	3.02	4.92	8.38	4.27			4.49	26.91
Inch Diff	-0.63	-1.41	0.23	-0.29	-0.57	0.12	0.85	-0.02	-3.99	-5.69	-5.36	-7.00	0.26	-23.76



**BROOKS OF BONITA SPRINGS
&
BROOKS OF BONITA SPRINGS II
COMMUNITY DEVELOPMENT DISTRICTS**

4A

The News-Press
media group
news-press.com A GANNETT COMPANY

BROOKS OF BONITA SPRINGS CDDS
2300 GLADES RD #410
BOCA RATON, FL 33431
ATTN DAPHNE GILLYARD

STATE OF WISCONSIN COUNTY OF BROWN:

Before the undersigned authority personally appeared said legal clerk, who on oath says that he or she is a Legal Assistant of the News-Press, a daily newspaper published at Fort Myers in Lee County, Florida; that the attached copy of advertisement, being a Legal Ad in the matter of

PUBLIC NOTICE

In the Twentieth Judicial Circuit Court was published in said newspaper in the issues of:

8/4/2023, 8/11/2023

Affiant further says that the said News-Press is a paper of general circulation daily in Lee, Charlotte, Collier, Glades and Hendry Counties and published at Fort Myers, in said Lee County, Florida, and that the said newspaper has heretofore been continuously published in said Lee County, Florida each day and has been entered as periodicals matter at the post office in Fort Myers, in said Lee County, Florida, for a period of one year next preceding the first publication of the attached copy of advertisement; and affiant further says that he or she has never paid nor promised any person, firm or corporation any discount, rebate, commission or refund for the purpose of securing this advertisement for publication in the said newspaper.

Sworn to and Subscribed before me this 11th of August, 2023

[Handwritten signature]

Legal Clerk

[Handwritten signature of Kathleen Allen]

Notary Public State of Wisconsin County of Brown

1-7-25

My commission expires

Publication Cost: \$1,839.64
Ad No: GC11090971
Customer No: 122530
PO#: PUBLIC NOTICE
THIS IS NOT AN INVOICE

KATHLEEN ALLEN
Notary Public
State of Wisconsin

**BROOKS OF BONITA SPRINGS & BROOKS OF BONITA SPRINGS II
COMMUNITY DEVELOPMENT DISTRICTS**

NOTICE OF JOINT PUBLIC HEARING TO CONSIDER THE ADOPTION OF THE FISCAL YEAR 2023/2024 BUDGET; NOTICE OF JOINT PUBLIC HEARING TO CONSIDER THE IMPOSITION OF OPERATIONS AND MAINTENANCE SPECIAL ASSESSMENTS, ADOPTION OF AN ASSESSMENT ROLL, AND THE LEVY, COLLECTION, AND ENFORCEMENT OF THE SAME; AND NOTICE OF JOINT REGULAR BOARD OF SUPERVISORS' MEETING.

The Boards of Supervisors of the Brooks of Bonita Springs & Brooks of Bonita Springs II Community Development Districts will hold the following two joint public hearings and a joint regular meeting:

Upcoming Public Hearings and Regular Meeting

DATE: August 30, 2023
 TIME: 1:00 P.M.
 LOCATION: Estero Community Church
 21115 Design Parc Ln.
 Estero, Florida 33928

The purpose of the first joint public hearing is to receive public comment and objections on the Districts' proposed budgets for the fiscal year beginning October 1, 2023 and ending September 30, 2024 ("Fiscal Year 2023/2024 Budget"). The first joint public hearing is being conducted pursuant to Chapter 190, Florida Statutes.

The purpose of the second joint public hearing is to consider the imposition of operations and maintenance special assessments ("O&M Assessment") upon the lands located within the Districts, to fund the Districts' Fiscal Year 2023/2024 Budget; to consider the adoption of an assessment roll; and, to provide for the levy, collection, and enforcement of assessments. The second joint public hearing is being conducted pursuant to Chapter 190 of the Florida Statutes, and using the procedures authorized by Florida law for the levy and collection of special assessments. At the conclusion of the hearings, the Boards will, by resolution, adopt a budget and levy assessments as finally approved by the Boards. A joint Board meeting of the Districts will also be held where the Boards may consider any other business that may properly come before it.

Description of Assessments

The Districts impose special assessments on benefitted property within the Districts for the purpose of funding the Districts' general administrative, operations and maintenance budget and providing the funds necessary to pay debt service on outstanding bonds as reflected in the Districts' debt service budget. The Districts adopt their budgets for these operations and maintenance expenses each year after consideration by the Boards and after the holding of a public hearing.

All benefitted lands within both Districts pay these assessments. Lands within the Districts are assessed based on the number of Equivalent Residential Units (ERUs) they contain. The proposed Fiscal Year 2023/2024 rate per ERU is \$1,017.25 for both Brooks of Bonita Springs & Brooks of Bonita Springs II Community Development Districts.

For all O&M Assessments levied for Fiscal Year 2023/2024, the Districts expect to collect no more than \$2,416,027 in gross revenue for the Brooks of Bonita Springs Community Development District and \$1,261,336 in gross revenue for the Brooks of Bonita Springs Community Development District. The proposed O&M Assessments as stated include collection costs and/or early payment discounts.

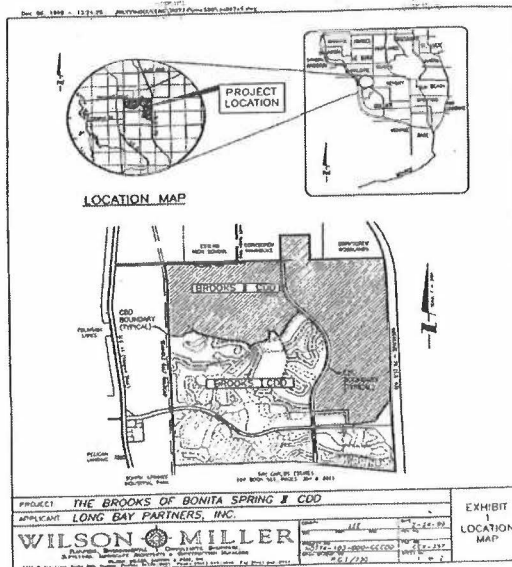
By operation of law, the Districts' assessments each year constitute a lien against benefitted property located within the Districts just as do each year's property taxes. For Fiscal Year 2023/2024, the Districts intend to directly collect the assessments imposed on all property by sending out a bill prior to, or during, November 2023. For delinquent assessments that were initially directly billed by the Districts, the Districts may initiate a foreclosure action or may place the delinquent assessments on the next year's county tax bill. It is important to pay your assessment because failure to pay may result in a foreclosure action, which may result in a loss of title. The Districts' decision to collect assessments by direct billing does not preclude the Districts from later electing to collect those or other assessments in a different manner at a future time.

Additional Provisions

The joint public hearings and meeting are open to the public and will be conducted in accordance with the provisions of Florida law. A copy of the proposed budgets, proposed assessment roll, and the agenda for the hearings and meeting may be obtained at the offices of the Districts' Manager, located at 2300 Glades Road, Suite 410W, Boca Raton, Florida 33431, (561) 571-0010, during normal business hours. All interested persons may ascertain the description of each property assessed and the amount to be assessed to each piece or parcel of property at the Districts' Office. The public hearings and meeting may be continued to a date, time, and place to be specified on the record at the hearings or meeting. There may be occasions when staff or board members may participate by speaker telephone.

Any person requiring special accommodations at this joint hearing and joint meeting because of a disability or physical impairment should contact the District Office at (561) 571-0010 at least forty-eight (48) hours prior to the meeting. If you are hearing or speech impaired, please contact the Florida Relay Service by dialing 7-1-1, or 1-800-955-8771 (TTY) / 1-800-955-8770 (Voice), for aid in contacting the District Office.

Please note that all affected property owners have the right to appear at the joint public hearings and meeting and may also file written objections with the Districts' Manager within twenty days of publication of this notice. Each person who decides to appeal any decision made by the Board with respect to any matter considered at the public hearings or meeting is advised that person will need a record of proceedings and that accordingly, the person may need to ensure that a verbatim record of the proceedings is made, including the testimony and evidence upon which such appeal is to be based.



District Manager

The News-Press
media group
news-press.com A GANNETT COMPANY

BROOKS OF BONITA SPRINGS CDDS
2300 GLADES RD #410
BOCA RATON, FL 33431
ATTN DAPHNE GILLYARD

STATE OF WISCONSIN COUNTY OF BROWN:

Before the undersigned authority personally appeared said legal clerk, who on oath says that he or she is a Legal Assistant of the News-Press, a daily newspaper published at Fort Myers in Lee County, Florida; that the attached copy of advertisement, being a Legal Ad in the matter of

PUBLIC NOTICE


In the Twentieth Judicial Circuit Court was published in said newspaper in the issues of:

8/4/2023, 8/11/2023

Affiant further says that the said News-Press is a paper of general circulation daily in Lee, Charlotte, Collier, Glades and Hendry Counties and published at Fort Myers, in said Lee County, Florida, and that the said newspaper has heretofore been continuously published in said Lee County, Florida each day and has been entered as periodicals matter at the post office in Fort Myers, in said Lee County, Florida, for a period of one year next preceding the first publication of the attached copy of advertisement; and affiant further says that he or she has never paid nor promised any person, firm or corporation any discount, rebate, commission or refund for the purpose of securing this advertisement for publication in the said newspaper.

Sworn to and Subscribed before me this 11th of August, 2023

Legal Clerk



Notary Public State of Wisconsin County of Brown

1-7-25

My commission expires

Publication Cost: \$1,839.64
Ad No: GCI1090971
Customer No: 122530
PO#: PUBLIC NOTICE
THIS IS NOT AN INVOICE

KATHLEEN ALLEN
Notary Public
State of Wisconsin

**BROOKS OF BONITA SPRINGS & BROOKS OF BONITA SPRINGS II
COMMUNITY DEVELOPMENT DISTRICTS**

NOTICE OF JOINT PUBLIC HEARING TO CONSIDER THE ADOPTION OF THE FISCAL YEAR 2023/2024 BUDGET; NOTICE OF JOINT PUBLIC HEARING TO CONSIDER THE IMPOSITION OF OPERATIONS AND MAINTENANCE SPECIAL ASSESSMENTS, ADOPTION OF AN ASSESSMENT ROLL, AND THE LEVY, COLLECTION, AND ENFORCEMENT OF THE SAME; AND NOTICE OF JOINT REGULAR BOARD OF SUPERVISORS' MEETING.

The Boards of Supervisors of the Brooks of Bonita Springs & Brooks of Bonita Springs II Community Development Districts will hold the following two joint public hearings and a joint regular meeting:

Upcoming Public Hearings and Regular Meeting

DATE: August 30, 2023
 TIME: 1:00 P.M.
 LOCATION: Estero Community Church
 21115 Design Parc Ln.
 Estero, Florida 33928

The purpose of the first joint public hearing is to receive public comment and objections on the Districts' proposed budgets for the fiscal year beginning October 1, 2023 and ending September 30, 2024 ("Fiscal Year 2023/2024 Budget"). The first joint public hearing is being conducted pursuant to Chapter 190, Florida Statutes.

The purpose of the second joint public hearing is to consider the imposition of operations and maintenance special assessments ("O&M Assessment") upon the lands located within the Districts, to fund the Districts' Fiscal Year 2023/2024 Budget; to consider the adoption of an assessment roll; and, to provide for the levy, collection, and enforcement of assessments. The second joint public hearing is being conducted pursuant to Chapter 190 of the Florida Statutes, and using the procedures authorized by Florida law for the levy and collection of special assessments. At the conclusion of the hearings, the Boards will, by resolution, adopt a budget and levy assessments as finally approved by the Boards. A joint Board meeting of the Districts will also be held where the Boards may consider any other business that may properly come before it.

Description of Assessments

The Districts impose special assessments on benefitted property within the Districts for the purpose of funding the Districts' general administrative, operations and maintenance budget and providing the funds necessary to pay debt service on outstanding bonds as reflected in the Districts' debt service budget. The Districts adopt their budgets for these operations and maintenance expenses each year after consideration by the Boards and after the holding of a public hearing.

All benefitted lands within both Districts pay these assessments. Lands within the Districts are assessed based on the number of Equivalent Residential Units (ERUs) they contain. The proposed Fiscal Year 2023/2024 rate per ERU is \$1,017.25 for both Brooks of Bonita Springs & Brooks of Bonita Springs II Community Development Districts.

For all O&M Assessments levied for Fiscal Year 2023/2024, the Districts expect to collect no more than \$2,416,027 in gross revenue for the Brooks of Bonita Springs Community Development District and \$1,261,336 in gross revenue for the Brooks of Bonita Springs Community Development District. The proposed O&M Assessments as stated include collection costs and/or early payment discounts.

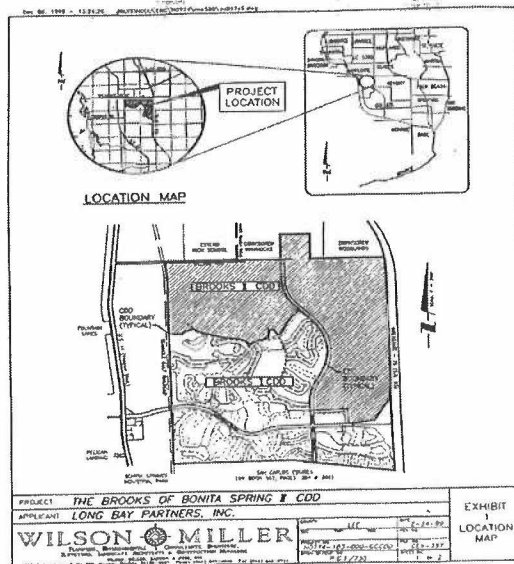
By operation of law, the Districts' assessments each year constitute a lien against benefitted property located within the Districts just as do each year's property taxes. For Fiscal Year 2023/2024, the Districts intend to directly collect the assessments imposed on all property by sending out a bill prior to, or during, November 2023. For delinquent assessments that were initially directly billed by the Districts, the Districts may initiate a foreclosure action or may place the delinquent assessments on the next year's county tax bill. It is important to pay your assessment because failure to pay may result in a foreclosure action, which may result in a loss of title. The Districts' decision to collect assessments by direct billing does not preclude the Districts from later electing to collect those or other assessments in a different manner at a future time.

Additional Provisions

The joint public hearings and meeting are open to the public and will be conducted in accordance with the provisions of Florida law. A copy of the proposed budgets, proposed assessment roll, and the agenda for the hearings and meeting may be obtained at the offices of the Districts' Manager, located at 2300 Glades Road, Suite 410W, Boca Raton, Florida 33431, (561) 571-0010, during normal business hours. All interested persons may ascertain the description of each property assessed and the amount to be assessed to each piece or parcel of property at the Districts' Office. The public hearings and meeting may be continued to a date, time, and place to be specified on the record at the hearings or meeting. There may be occasions when staff or board members may participate by speaker telephone.

Any person requiring special accommodations at this joint hearing and joint meeting because of a disability or physical impairment should contact the District Office at (561) 571-0010 at least forty-eight (48) hours prior to the meeting. If you are hearing or speech impaired, please contact the Florida Relay Service by dialing 7-1-1, or 1-800-955-8771 (TTY) / 1-800-955-8770 (Voice), for aid in contacting the District Office.

Please note that all affected property owners have the right to appear at the joint public hearings and meeting and may also file written objections with the Districts' Manager within twenty days of publication of this notice. Each person who decides to appeal any decision made by the Board with respect to any matter considered at the public hearings or meeting is advised that person will need a record of proceedings and that accordingly, the person may need to ensure that a verbatim record of the proceedings is made, including the testimony and evidence upon which such appeal is to be based.



District Manager

Legal Notices

BRIDGES OF BONITA SPRINGS & BRIDGES OF BONITA SPONGES II COMMUNITY DEVELOPMENT DISTRICTS

NOTICE OF JOINT PUBLIC HEARING TO CONSIDER THE ADOPTION OF THE FISCAL YEAR 2023/2024 BUDGET, NOTICE OF JOINT PUBLIC HEARING TO CONSIDER THE IMPROVEMENT OF OPERATIONS AND MAINTENANCE SPECIAL ASSESSMENTS, ADOPTION OF AN ASSESSMENT ROLL, AND THE LEVY COLLECTION AND DEPOSIT OF THE SAME; AND NOTICE OF JOINT REGULAR BOARD OF SUPERVISORS MEETING.

The Board of Supervisors of the Brinks of Bonita Springs & Brinks of Bonita Sponges II Community Development Districts will hold the following two joint public hearings and a joint regular meeting:

Item: Public Hearing and Regular Meeting
Date: August 7, 2023
Time: 1:00 PM
Location: Leona Community Church, 21115 Design Pk. Ln., Leona, Florida 33178

The purpose of the first joint public hearing is to receive public comment and objections on the District's proposed budget for the fiscal year beginning October 1, 2023 (Fiscal Year 2023/2024 Budget). The first joint public hearing is being conducted pursuant to Chapter 190, Florida Statutes.

The purpose of the second joint public hearing is to consider the impact of operations and maintenance special assessments (OM Assessment) upon the lands located within the Districts, to fund the District's fiscal year 2023/2024 budget, to consider the adoption of an assessment roll, and to provide for the levy, collection, and enforcement of assessments.

The Districts improve special assessments on benefited property within the Districts for the purpose of funding the Districts' general administrative, operations and maintenance budget and providing the funds necessary for public services as outlined herein as reflected in the Districts' OM Assessment Roll. It is noted that the Districts do not collect special assessments and maintenance expenses each year until consideration by the Board as to the holding of a public hearing.

All affected lands within the Districts pay special assessments. Lands within the Districts are assessed based on the number of Equivalent Residential Units (ERUs) they contain. The proposed Fiscal Year 2023/2024 rate per ERU is \$1,617.25 for both Brinks of Bonita Springs & Brinks of Bonita Sponges II Community Development Districts.

By operation of law, the Districts' assessments each year constitute a lien against benefited property located within the Districts just as each year's property taxes. For Fiscal Year 2023/2024, the Districts intend to file with the County Clerk a lien against all property subject to a bill payable on or during November 2023. For delinquent assessments that were not timely paid by the Districts, the Districts may initiate a foreclosure action or take the delinquent assessments on the next year's assessment roll. It is important that any person who is assessed by the Districts to pay an assessment, which may result in a lien, should take the appropriate steps to ensure that the Districts have been timely collecting those assessments to avoid a lien against their property.

Additional Provisions
The joint public hearing meeting open to the public and will be conducted in accordance with the provisions of Florida law. A copy of the proposed budget, proposed assessment roll, and the agenda for the hearing and meeting may be obtained at the offices of the Districts' Managers, located at 2122 Bonita Road, Suite 4100, Leona, Florida 33178-1910, during normal business hours. All interested persons may request a description of their property assessed and for amount to be assessed for each parcel of property at the Districts' Office. The public hearing and meeting may be continued to a date, time, and place to be specified on the record at the hearing or meeting. There may be additional notices of public hearing meeting parties by separate telephone.

Any person requiring special accommodations on this meeting should contact the Districts' Manager at least 48 hours prior to the meeting. If you are a hearing or speech impaired person contact the Florida Relay Service by dialing 7-1-1, or 1-800-352-7171 (TDD) or 1-800-955-8772 (Voice), for and in contacting the Districts' Office.

Please note that all affected property owners have the right to appear at the joint public hearing and meeting and may also file written objections with the Districts' Manager on the day of the hearing or meeting. Each person who files a written objection must file a copy of the objection with the Districts' Manager on the day of the hearing or meeting. The Districts' Manager will advise that person who will file a record of proceedings and that person who will file a record of proceedings in the meeting is made, including the testimony and evidence upon which such appeal is based.

Notice of Public Hearing
The Council of the CITY OF CAPE CORAL hereby gives notice of its intent to enact Ordinance 2023-21 AN ORDINANCE AMENDING THE CITY OF CAPE CORAL CODE OF ORDINANCES, CHAPTER 15, WATER AND SEWER UTILITIES, ARTICLE 200, PROTECTION OF PUBLIC WATER SYSTEM, REGARDING THE PROTECTION AGAINST THE BACKFLOW OF WATER INTO THE PUBLIC WATER SYSTEM, PROVIDING FOR TYPE OF PROTECTION, PROVIDING FOR FREQUENCY OF INSPECTION OF PROTECTIVE DEVICES, PROVIDING FOR PROCESS WATERS, PROVIDING FOR HAZARDOUS SAFE AND UNSAFE WATER LINES, PROVIDING FOR PENALTIES FOR NON-COMPLIANCE, PROVIDING SEVERABILITY AND AN EFFECTIVE DATE.

The public hearing is scheduled for Wednesday, August 16, 2023, in Council Chambers at City Hall, 1015 Cultural Park Boulevard, during a regular Council session beginning at 4:30 p.m. The public hearing may be continued to a time and date certain by announcement at this public hearing.

Copies of this Ordinance may be obtained from the City Clerk's Office during normal office hours at City Hall for a nominal fee. Interested parties may appear at the meeting and be heard with respect to the proposed ordinance. Any person who desires to appeal any provision made by the City Council at that meeting will need a record of proceedings, and that, for such purpose, subject person may need to ensure that a verbatim record of the proceedings is made, which record includes the testimony and evidence upon which the appeal is to be based.

In accordance with Section 286.26, Florida Statutes, persons with disabilities needing special accommodations to participate in this meeting should contact the City Clerk (1-239-574-6411) at least 48 hours prior to the meeting.

Kimberly Bruns, CMC
City Clerk
A08 5785254 August 4, 2023

Notice of Public Hearing
The Council of the CITY OF CAPE CORAL hereby gives notice of its intent to enact Ordinance 815-23 AN ORDINANCE AMENDING THE CITY OF CAPE CORAL ORDINANCES 32-23, WHICH AMENDED ORDINANCE 4-23, WHICH AMENDED ORDINANCE 81-22, WHICH AMENDED THE CITY OF CAPE CORAL OPERATING BUDGET, REVENUES AND EXPENDITURES, AND CAPITAL BUDGET FOR FISCAL YEAR 2023, BY INCREASING THE TOTAL REVENUES AND EXPENDITURES BY A TOTAL OF \$41,491,800, PROVIDING SEVERABILITY AND AN EFFECTIVE DATE.

The public hearing is scheduled for Wednesday, August 16, 2023, in Council Chambers at City Hall, 1015 Cultural Park Boulevard, during a regular Council session beginning at 4:30 p.m. The public hearing may be continued to a time and date certain by announcement at this public hearing.

Copies of this Ordinance may be obtained from the City Clerk's Office during normal office hours at City Hall for a nominal fee. Interested parties may appear at the meeting and be heard with respect to the proposed ordinance. Any person who desires to appeal any provision made by the City Council at that meeting will need a record of proceedings, and that, for such purpose, subject person may need to ensure that a verbatim record of the proceedings is made, which record includes the testimony and evidence upon which the appeal is to be based.

In accordance with Section 286.26, Florida Statutes, persons with disabilities needing special accommodations to participate in this meeting should contact the City Clerk (1-239-574-6411) at least 48 hours prior to the meeting.

Kimberly Bruns, CMC
City Clerk
A08 5785253 August 4, 2023

Notice of Public Hearing
The Council of the CITY OF CAPE CORAL hereby gives notice of its intent to enact Ordinance 815-23 AN ORDINANCE AMENDING THE FIRST AMENDMENT TO THE LEASE AGREEMENT BETWEEN THE CITY OF CAPE CORAL AND PPTZ CAPE CORAL LLC FOR THE LEASE OF PROPERTY OWNED BY THE CITY OF CAPE CORAL AT 400 SANTA BARBARA BOULEVARD, PROVIDING AN AMENDMENT TO THE LEASE AGREEMENT, AUTHORIZING THE MAYOR TO EXECUTE THE FIRST AMENDMENT, PROVIDING FOR SEVERABILITY AND AN EFFECTIVE DATE.

The public hearing is scheduled for Wednesday, August 16, 2023, in Council Chambers at City Hall, 1015 Cultural Park Boulevard, during a regular Council session beginning at 4:30 p.m. The public hearing may be continued to a time and date certain by announcement at this public hearing.

Copies of this Ordinance may be obtained from the City Clerk's Office during normal office hours at City Hall for a nominal fee. Interested parties may appear at the meeting and be heard with respect to the proposed ordinance. Any person who desires to appeal any provision made by the City Council at that meeting will need a record of proceedings, and that, for such purpose, subject person may need to ensure that a verbatim record of the proceedings is made, which record includes the testimony and evidence upon which the appeal is to be based.

In accordance with Section 286.26, Florida Statutes, persons with disabilities needing special accommodations to participate in this meeting should contact the City Clerk (1-239-574-6411) at least 48 hours prior to the meeting.

Kimberly Bruns, CMC
City Clerk
A08 5785236 August 4, 2023

Legal Notices

Map of Cape Coral showing city boundaries and various districts. Includes a legend for City of Cape Coral Boundary, City of Cape Coral, and various districts like Bonita Springs, Bonita Sponges, etc.

CITY OF CAPE CORAL, FLORIDA
NOTICE OF HEARING
TO IMPOSE AND PROVIDE FOR COLLECTION OF STORMWATER FEES FOR FISCAL YEAR 2023-2024

Notice is hereby given that the City Council of the City of Cape Coral, Florida, will conduct a public hearing to consider imposing fees, for the fiscal year beginning October 1, 2023 (Fiscal Year 2023-24), against certain parcels located within the incorporated areas of the City to fund the cost of the City's Stormwater Program, plus any unpaid or delinquent charges for previous stormwater charges. The hearing will be held at 4:30 p.m. on August 30, 2023, in Council Chambers, 1015 Cultural Park Boulevard, Cape Coral, Florida, for the purpose of receiving public comment on the proposed fees. All affected property owners have a right to appear at the hearing and to file written objections with the City Council within 20 days of this notice. If a person decides to appeal any decision made by the City Council with respect to any matter considered at the hearing, such person will need a record of the proceedings and may need to ensure that a verbatim record is made, including the testimony and evidence upon which the appeal is to be made.

The stormwater fee for each parcel of property will be based upon the number of equivalent residential units (ERUs) attributable to such parcel. The proposed rate of the stormwater fee for Fiscal Year 2023-24 is \$142.00 per ERU. A more specific description of the stormwater fee is set forth in Chapter 22 of the City Code of Ordinances and the proposed annual Stormwater Fee Schedule for Fiscal Year 2023-24, copies of which are available for inspection at the City Clerk's office, City Hall, located at 1015 Cultural Park Boulevard, Cape Coral, Florida.

The stormwater fees will be collected by the Lee County Tax Collector on the ad valorem tax bill to be mailed in November 2023, as authorized by Sections 22-6 of the City Code and Section 197.36(2), Florida Statutes, or by direct billing to affected property owners pursuant to Section 22-6 of the City Code. The stormwater fee is an annual charge that will continue from year to year. Florida law provides that failure to pay the fees will cause a tax certificate to be issued against the property which may result in a loss of title.

If you have any questions, please contact the Financial Services Department, Customer Billing Services Division at (239) 574-7722, Monday through Friday between 7:30 a.m. and 4:30 p.m.

Kimberly Bruns, CMC
City Clerk
City of Cape Coral, Florida

UNITED STATES DISTRICT COURT
MIDDLE DISTRICT OF FLORIDA
FT. MYERS DIVISION
ADMIRALTY
Case No. 2:23-cv-00355

In the Matter of:
The Complaint of Kim Roger Dinkel and Vicki Lynn Dinkel, et al., owners of the 2005 Everglades 243 bearing Hull Identification Number R2004431405, have filed an Amended Complaint, pursuant to Title 48, U.S.C. § 10591-10592, claiming the right to exoneration from or limitation of liability for any and all damages or destruction of property damaged or destroyed by the vessel, including but not limited to, the vessel's cargo, on or about September 28, 2022, on the navigable waters of Ft. Myers, Florida as more fully detailed in the Amended Complaint.

LEGAL NOTICE FOR IDENTIFICATION
NOTICE IS GIVEN THAT Plaintiff, Kim Roger Dinkel and Vicki Lynn Dinkel, as owners of the 2005 Everglades 243 bearing Hull Identification Number R2004431405, have filed an Amended Complaint, pursuant to Title 48, U.S.C. § 10591-10592, claiming the right to exoneration from or limitation of liability for any and all damages or destruction of property damaged or destroyed by the vessel, including but not limited to, the vessel's cargo, on or about September 28, 2022, on the navigable waters of Ft. Myers, Florida as more fully detailed in the Amended Complaint.

FAILURE TO FILE A CLAIM AND/OR ANSWER BY AUGUST 31, 2023, MAY RESULT IN DEFAULT AND THE WAIVER OF YOUR RIGHT TO FILE A CLAIM AND/OR ANSWER.
White-Bird, PLLC
Attorneys for Plaintiffs
191 Waverly Place, Suite 100
Melbourne, FL 32901
Phone: (321) 327-5550
Fax: (321) 327-5555
email: tshabazz@whitebirdlaw.com
Secondary: jllano@whitebirdlaw.com
ADM5767635 July 14, 21, 28, August 4, 2023

Notice of Public Hearing
The Council of the CITY OF CAPE CORAL hereby gives notice of its intent to enact Ordinance 815-23 AN ORDINANCE AMENDING THE FIRST AMENDMENT TO THE LEASE AGREEMENT BETWEEN THE CITY OF CAPE CORAL AND PPTZ CAPE CORAL LLC FOR THE LEASE OF PROPERTY OWNED BY THE CITY OF CAPE CORAL AT 400 SANTA BARBARA BOULEVARD, PROVIDING AN AMENDMENT TO THE LEASE AGREEMENT, AUTHORIZING THE MAYOR TO EXECUTE THE FIRST AMENDMENT, PROVIDING FOR SEVERABILITY AND AN EFFECTIVE DATE.

The public hearing is scheduled for Wednesday, August 16, 2023, in Council Chambers at City Hall, 1015 Cultural Park Boulevard, during a regular Council session beginning at 4:30 p.m. The public hearing may be continued to a time and date certain by announcement at this public hearing.

Copies of this Ordinance may be obtained from the City Clerk's Office during normal office hours at City Hall for a nominal fee. Interested parties may appear at the meeting and be heard with respect to the proposed ordinance. Any person who desires to appeal any provision made by the City Council at that meeting will need a record of proceedings, and that, for such purpose, subject person may need to ensure that a verbatim record of the proceedings is made, which record includes the testimony and evidence upon which the appeal is to be based.

In accordance with Section 286.26, Florida Statutes, persons with disabilities needing special accommodations to participate in this meeting should contact the City Clerk (1-239-574-6411) at least 48 hours prior to the meeting.

Kimberly Bruns, CMC
City Clerk
A08 5785264 August 4, 2023

Legal Notices

Map of Cape Coral showing city boundaries and various districts. Includes a legend for City of Cape Coral Boundary, City of Cape Coral, and various districts like Bonita Springs, Bonita Sponges, etc.

CITY OF CAPE CORAL, FLORIDA
NOTICE OF PUBLIC HEARING
TO CONSIDER APPROVAL OF FIRE ASSESSMENT RATES FOR FISCAL YEAR 2023-24

The City of Cape Coral (the "City") imposes non-ad valorem special assessments on real property throughout the City each year to fund the provision of fire protection services and facilities. Notice is hereby given that the City Council of the City (the "City Council") will conduct a public hearing to consider adoption of an annual assessment resolution establishing the fire assessment rates for the fiscal year commencing October 1, 2023 (Fiscal Year 2023-24). The hearing will be held at 4:30 p.m. on August 30, 2023, in Council Chambers, 1015 Cultural Park Boulevard, Cape Coral, Florida, for the purpose of receiving public comment on the proposed fire assessment rates and method of collection. All affected property owners have a right to appear at the hearing and to file written objections with the City Council within 20 days of this notice. If a person decides to appeal any decision made by the City Council with respect to any matter considered at the hearing, such person will need a record of the proceedings and may need to ensure that a verbatim record is made, including the testimony and evidence upon which the appeal is to be made.

The assessment for each parcel of property will be based upon a two-tiered methodology pursuant to which a portion of the costs attributable to the City's fire-related methodology to provide fire protection services will be shared equally among all tax parcels on a parcel basis (Tier 1), and a portion of the remaining costs will be shared in accordance with the value of improvements or structures associated with each parcel, with each \$5,000 increment of structure value comprising an equivalent benefit unit or "EBU" (Tier 2). The proposed fire assessment rates for Fiscal Year 2023-24 are \$240.78 per parcel for Tier 1 and \$2.80 per EBU for Tier 2.

Additional information concerning the fire assessments and the method of calculating the assessment for each parcel is set forth in Resolution No. 180-23 adopted by the City Council on July 26, 2023 (the "Preliminary Rate Resolution"). Copies of the Preliminary Rate Resolution, together with the City's assessment procedures (as outlined in Chapter 17 of the City Code of Ordinances) and the proposed Fire Assessment Roll for Fiscal Year 2023-24 are available for inspection at the City Clerk's office, City Hall, located at 1015 Cultural Park Blvd., Cape Coral, Florida.

The assessments will be collected after the ad valorem tax bill is mailed by the Lee County Tax Collector in November 2023, as authorized by Sections 17-50 of the City Code and section 197.36(2), Florida Statutes, or by direct billing to affected property owners pursuant to Section 17-51 of the City Code. The fire assessments are annual charges which will continue from year to year. Florida law provides that failure to pay assessments collected on the ad valorem tax bill will cause a tax certificate to be issued against the property which may result in a loss of title.

If you have any questions, please contact the Financial Services Department, Customer Billing Services Division at (239) 574-7722, Monday through Friday between 7:30 a.m. and 4:30 p.m.

Kimberly Bruns, CMC
City Clerk
City of Cape Coral, Florida

The way to...
SELL IT BUY IT RENT IT

- cars
garage sales
tickets
antiques
motorcycles
computers
boats
sports
equipment
pets
instruments
jewelry
furniture
auctions
collectibles
jobs
appliances
yard sales
tablets
cameras



Place your classified ad today.

SELL YOUR CAR BUY A BOAT
ADOPT A PET FIND A TREASURE
GET A JOB GET A MESSAGE
FIND A YARD SALE HIRE A HANDYMAN
Check out the classified ads everyday.

**BROOKS OF BONITA SPRINGS
&
BROOKS OF BONITA SPRINGS II
COMMUNITY DEVELOPMENT DISTRICTS**

4B

**BROOKS OF BONITA SPRINGS & BROOKS OF BONITA SPRINGS II
COMMUNITY DEVELOPMENT DISTRICTS
PROPOSED BUDGET
FISCAL YEAR 2024**

**BROOKS OF BONITA SPRINGS & BROOKS OF BONITA SPRINGS II
COMMUNITY DEVELOPMENT DISTRICTS
TABLE OF CONTENTS**

Description	Page Number(s)
Combined General Fund Budgets	1-3
Definitions of General Fund Expenditures	4-7
General Fund Budget - Brooks of Bonita Springs	8-9
General Fund Budget - Brooks of Bonita Springs II	10-11
Debt Service Fund Budget - Brooks II - Series 2017 Bonds	12
Debt Service Fund - Brooks II - Series 2017 - Debt Service Schedule	13
Debt Service Fund Budget - Brooks of Bonita Springs - Series 2021 Loan	14
Debt Service Fund - Brooks of Bonita Springs - Series 2021 - Debt Service Schedule	15
Debt Service Fund Budget - Brooks II - Series 2021 Loan	16
Debt Service Fund - Brooks II - Series 2021 - Debt Service Schedule	17
Proposed Fiscal Year 2022 Assessments - Brooks I Series 2006	18
Proposed Fiscal Year 2022 Assessments - Brooks I Series 2021	19
Proposed Fiscal Year 2022 Assessments - Brooks II Series 2017	20
Proposed Fiscal Year 2022 Assessments - Brooks II Series 2021	21

**BROOKS OF BONITA SPRINGS & BROOKS OF BONITA SPRINGS II
COMMUNITY DEVELOPMENT DISTRICTS
COMBINED GENERAL FUND BUDGETS
FISCAL YEAR 2024**

	Fiscal Year 2023				Proposed Budget FY 2024
	Adopted Budget FY 2023	Actual through 3/31/2023	Projected through 9/30/2023	Total Actual & Projected	
REVENUES					
Assessment levy - gross	\$ 2,360,154				\$ 3,677,363
Allowable discounts (4%)	(94,406)				(147,095)
Assessment levy - net	2,265,748	\$ 2,170,060	\$ 95,688	\$ 2,265,748	3,530,268
Commons Club- share maint cost*	163,749	-	163,749	163,749	163,749
Coconut Road- cost sharing: mall contribution	13,000	6,977	25,000	31,977	13,000
Interest & miscellaneous	3,500	335	3,166	3,501	3,500
Total revenues	2,445,997	2,177,372	287,603	2,464,975	3,710,517
EXPENDITURES					
Professional & admin					
Supervisors	14,000	4,521	9,479	14,000	14,000
Management	91,526	45,762	45,764	91,526	91,526
Accounting	38,077	19,039	19,038	38,077	38,077
Audit	19,000	19,000	-	19,000	19,000
Legal	10,000	3,553	6,447	10,000	10,000
Field management	43,576	21,788	21,788	43,576	43,576
Engineering	30,000	47,566	20,000	67,566	30,000
Trustee	12,900	-	12,900	12,900	12,900
Dissemination agent	2,000	999	1,001	2,000	2,000
Arbitrage	6,000	-	6,000	6,000	6,000
Assessment roll preparation	27,000	27,000	-	27,000	27,000
Telephone	1,035	518	517	1,035	1,035
Postage	1,200	510	690	1,200	1,200
Insurance	24,500	24,989	-	24,989	27,000
Printing & binding	2,277	1,138	1,139	2,277	2,277
Legal advertising	1,500	869	631	1,500	1,500
Contingencies	4,000	1,236	2,764	4,000	4,000
Capital outlay- 2023 note repayment	-	-	-	-	900,000
Annual District filing fee	350	350	-	350	350
ADA website compliance	351	210	141	351	351
Communication	1,000	-	1,000	1,000	1,000
Total professional & admin	330,292	219,048	149,299	368,347	1,232,792
Water management					
Contractual services	387,312	155,200	232,112	387,312	376,488
NPDES	18,500	3,260	-	3,260	18,500
Aquascaping	30,000	-	30,000	30,000	30,000
Aeration	65,000	-	65,000	65,000	65,000
Aeration - operating supplies	35,000	19,379	15,621	35,000	35,000
Culvert cleaning	85,000	2,781	82,219	85,000	85,000
Miscellaneous	5,000	44,421	2,500	46,921	5,000
Capital outlay - lake bank erosion repairs	100,000	20,000	80,000	100,000	100,000
Boundary exotic removal-Shared Ditch	48,000	3,477	44,523	48,000	48,000
Total water management	773,812	248,518	551,975	800,493	762,988
Lighting					
Contractual services	13,000	4,182	8,818	13,000	13,000
Electricity	38,000	20,554	21,000	41,554	42,000
Miscellaneous	2,500	1,147	1,353	2,500	2,500
Hurriane repair	-	6,981	-	6,981	-
Total lighting	53,500	32,864	31,171	64,035	57,500

BROOKS OF BONITA SPRINGS & BROOKS OF BONITA SPRINGS II
COMMUNITY DEVELOPMENT DISTRICTS
COMBINED GENERAL FUND BUDGETS
FISCAL YEAR 2024

	Fiscal Year 2023				Proposed Budget FY 2024
	Adopted Budget FY 2023	Actual through 3/31/2023	Projected through 9/30/2023	Total Actual & Projected	
Landscape maintenance					
Coconut Rd. & Three Oaks Parkway					
Pine-straw/soil/sand	45,000	40,456	4,544	45,000	55,000
Plant replacement supplies	80,000	-	80,000	80,000	80,000
Maintenance supplies	30,000	4,200	10,000	14,200	30,000
Electricity	500	314	325	639	650
Irrigation water	110,000	49,741	60,259	110,000	110,000
Electric - 41 entry feature/irrigation	10,000	4,333	5,667	10,000	10,000
Contract services	8,000	-	4,000	4,000	4,500
Irrigation repair	25,000	2,399	7,500	9,899	25,000
Landscape maintenance contract	714,000	368,428	345,572	714,000	717,000
Irrigation management	12,600	6,300	6,300	12,600	12,600
Hurricane clean-up	-	173,517	-	173,517	-
Total Coconut Rd. & Three Oaks Parkway	<u>1,035,100</u>	<u>649,688</u>	<u>524,167</u>	<u>1,173,855</u>	<u>1,044,750</u>
Parks and recreation					
Coconut Road Park					
Capital outlay	10,000	51,545	10,000	61,545	10,000
License fees	1,050	-	1,050	1,050	1,050
Plant replacements	10,000	-	5,000	5,000	10,000
Other maintenance supplies	4,000	-	4,000	4,000	4,000
Electric	9,000	3,793	5,207	9,000	9,000
Irrigation water	6,000	3,425	2,575	6,000	6,000
Sewer/water	3,000	473	1,000	1,473	1,500
Contract services	55,000	61,169	20,000	81,169	55,000
Building R&M	5,000	-	5,000	5,000	5,000
Landscape maint contract	92,285	44,921	47,364	92,285	101,000
Hardscape repairs	10,000	2,116	7,500	9,616	10,000
Lighting repairs	6,000	13,390	2,500	15,890	6,000
Hardscape maintenance	4,000	6,469	3,500	9,969	4,000
CC building landscaping	11,500	-	11,500	11,500	11,500
Hurricane clean-up	-	104,269	-	104,269	-
Total parks and recreation	<u>226,835</u>	<u>291,570</u>	<u>126,196</u>	<u>417,766</u>	<u>234,050</u>
Other fees and charges					
Property appraiser	4,127	3,555	572	4,127	4,127
Tax collector	5,331	5,175	156	5,331	5,331
Total other fees and charges	<u>9,458</u>	<u>8,730</u>	<u>728</u>	<u>9,458</u>	<u>9,458</u>

**BROOKS OF BONITA SPRINGS & BROOKS OF BONITA SPRINGS II
COMMUNITY DEVELOPMENT DISTRICTS
COMBINED GENERAL FUND BUDGETS
FISCAL YEAR 2024**

	Fiscal Year 2023				Proposed Budget FY 2024
	Adopted Budget FY 2023	Actual through 3/31/2023	Projected through 9/30/2023	Total Actual & Projected	
Total expenditures	2,428,997	1,450,418	1,383,536	2,833,954	3,341,538
Excess/(deficiency) of revenues over/(under) expenditures	17,000	726,954	(1,095,933)	(368,979)	368,979
OTHER FINANCING SOURCES/(USES)					
Note proceeds	-	-	4,000,000	4,000,000	-
Costs of issuance	-	-	(25,000)	(25,000)	-
Capital outlay - series 2023	-	-	(1,500,000)	(1,500,000)	(2,475,000)
Total other financing sources/(uses)	-	-	2,475,000	2,475,000	(2,475,000)
Net change in fund balances	17,000	726,954	1,379,067	2,106,021	(2,106,021)
Fund balance: beginning (unaudited)	688,734	784,685	1,511,639	784,685	2,890,706
Fund balance: ending (projected)					
Assigned: capital outlay projects	480,652	480,652	480,652	480,652	480,652
Unassigned	225,082	1,030,987	2,410,054	2,410,054	304,033
Fund balance: ending (projected)	<u>\$ 705,734</u>	<u>\$ 1,511,639</u>	<u>\$ 2,890,706</u>	<u>\$ 2,890,706</u>	<u>\$ 784,685</u>

	Cost Sharing Analysis		Assessments Per Unit		Total
	# of Units	Cost Allocation	FY '23 Per Unit	FY '24 Per Unit	
Brooks I	2,375	65.70%	\$ 652.88	\$ 1,017.25	\$2,415,972
Brooks II	1,240	34.30%	\$ 652.88	\$ 1,017.25	1,261,391
	<u>3,615</u>	<u>100%</u>			<u>\$3,677,363</u>

*A portion of "operation and maintenance" expenditures are offset by the Commons Club (see "Commons Club- share maint cost" in the revenue section [above]).

**BROOKS OF BONITA SPRINGS & BROOKS OF BONITA SPRINGS II
COMMUNITY DEVELOPMENT DISTRICTS
DEFINITIONS OF GENERAL FUND EXPENDITURES**

EXPENDITURES

Supervisors	\$ 14,000
The amount paid to each Supervisor for time devoted to District business and monthly meetings. The amount paid is \$200 per meeting for each member of the board. The Districts anticipate five meetings, in addition to applicable taxes.	
Management	91,526
Wrathell, Hunt and Associates, LLC , specializes in managing community development districts in the State of Florida by combining the knowledge, skills and experience of a team of professionals to ensure compliance with all governmental requirements of the districts, develop financing programs, oversee the issuance of tax exempt bonds, and operate and maintain the assets of the communities.	
Accounting	38,077
Fees related to all aspects of accounting for the Districts' funds, including budget and financial statement preparation, cash management and accounts payable. These functions are performed by Wrathell, Hunt and Associates, LLC , on behalf of the districts.	
Audit	19,000
The Districts are required to complete annual, independent examinations of their accounting records and procedures. These audits are conducted pursuant to Florida Law and the Rules of the Florida Auditor General. The Districts currently have a contract with Grau and Associates to provide this service.	
Legal	10,000
Daniel H. Cox, PA., provides on-going general counsel and legal representation. Attorneys attend the noticed Board meetings in order to anticipate and deal with possible legal issues as they may arise and to respond to questions. In this capacity, as local government lawyers, realize that this type of local government is very limited in its scope - providing infrastructure and service to development.	
Field management	43,576
The Field Manager is responsible for day-to-day field operations. These responsibilities include preparing and bidding of services and commodities, contract administration, preparation and implementation of operating schedules and policies, ensuring compliance with operating permits, preparing field budgets, being a resource for the Districts' programs and attending board meetings. .	
Engineering	30,000
Johnson Engineering provides an array of engineering and consulting services to the Districts, assists in developing infrastructure and improvement-related solutions, in addition to advising on facility maintenance.	
Trustee	12,900
Annual fees paid to U.S. Bank for acting as trustee, paying agent and registrar.	
Dissemination agent	2,000
The Districts must annually disseminate financial information in order to comply with the requirements of Rule 15c2-12 under the Securities & Exchange Act of 1934.	
Arbitrage	6,000
To ensure the Districts' compliance with all tax regulations, annual computations are necessary to calculate arbitrage rebate liability.	
Assessment roll preparation	27,000
The Districts have contracts with AJC Associates, Inc., to prepare and maintain the annual assessment rolls.	
Telephone	1,035
Telephone and fax machine services.	
Postage	1,200
Mailing of agenda packages, overnight deliveries, correspondence, etc.	

**BROOKS OF BONITA SPRINGS & BROOKS OF BONITA SPRINGS II
COMMUNITY DEVELOPMENT DISTRICTS
DEFINITIONS OF GENERAL FUND EXPENDITURES**

EXPENDITURES (continued)

Insurance	27,000
The Districts carry public officials liability, general liability and fire damage insurance. Each District has a general liability insurance limit of \$1,000,000 (\$2,000,000 general aggregate limit), a public officials liability limit of \$1,000,000 (\$2,000,000 general aggregate limit) and a fire damage liability limit of \$50,000.	
Printing & binding	2,277
Checks, letterhead, envelopes, copies, etc.	
Legal advertising	1,500
Required advertisements for monthly meetings, special meetings, public hearings, bidding, etc.	
Contingencies	4,000
Bank charges and miscellaneous expenses incurred throughout the year.	
Capital outlay- 2023 note repayment	900,000
Annual District filing fees	350
Annual fees paid to the Department of Economic Opportunity.	
ADA website compliance	351
Communication	1,000
Periodic written communications to residents in addition to website design and maintenance.	
Contractual services	376,488
Contracts entered into by the Districts for water management related professional services and Cane Toad Management.	
NPDES	18,500
Fees associated with maintaining water quality and compliance with the National Pollutant Discharge Elimination System's (NPDES) program standards.	
Aquascaping	30,000
Expenses incurred relating to supplemental planting of lakes and wetlands.	
Aeration	65,000
Expenses incurred in installing new aeration systems within the community. The Districts anticipate installing several new systems during the fiscal year.	
Aeration - operating supplies	35,000
Electricity, service and maintenance of the Districts' existing aeration systems.	
Culvert cleaning	85,000
Expenses for hiring a contractor to inspect and clean the Districts' drainage culvert system. This program intends to inspect and clean all pipes on a three year rotation.	
Miscellaneous	5,000
Miscellaneous expenses incurred relating to water management of the Districts.	
Capital outlay - lake bank erosion repairs	100,000
The District's has which began implemented a multi-year lake bank erosion repair program in Fiscal Year 2015. The program is geared towards insuring compliance with the District's surface water management permits and will continue to be implemented on a priority basis.	
Boundary exotic removal-Shared Ditch	48,000
Fees associated with, in accordance with regulatory permits, the removal of exotic material from the boundaries of the water management system on a periodic basis including the shared cost agreement with San Carlos Estates. Includes a quarterly bush-hogging program .	
Contractual services	13,000
Expenses for hiring a sub-contractor for electrical maintenance and repair.	
Electricity	42,000
Monthly street lighting fees paid to Florida Power & Light.	

**BROOKS OF BONITA SPRINGS & BROOKS OF BONITA SPRINGS II
COMMUNITY DEVELOPMENT DISTRICTS
DEFINITIONS OF GENERAL FUND EXPENDITURES**

EXPENDITURES (continued)

Miscellaneous	2,500
Unforeseen miscellaneous costs relating to lighting.	
Pine-straw/soil/sand	55,000
This expense is based on the actual cost for one application of pine straw and soil as needed.	
Plant replacement supplies	80,000
For fiscal year 2023, it is anticipated that the District will need to continue to replace dead, deteriorated plant materials that are determined not to be the result of negligence on the part of the maintenance contractor.	
Maintenance supplies	30,000
This cost is based on the actual out-of-pocket expenses to continue the holiday decorations program as well as costs associated with annual sidewalk repairs.	
Electricity	650
This cost is based on the metered expenses for various fountains, irrigation, lighting and entry features.	
Irrigation water	110,000
The annual budget assumes normal weather patterns. Cost is based on actual metered volume.	
Electric - 41 entry feature/irrigation	10,000
Contract Services	4,500
This is for the cost of pressure washing/painting the entry monuments.	
Irrigation repair	25,000
Costs associated with the repair of irrigation facilities that are not covered under the maintenance contract.	
Landscape maintenance contract	717,000
Covers the routine landscape maintenance cost associated with the District's current contract with Gulfscapes Landscape Services Inc., for all areas.	
Irrigation Management	12,600
Intended to cover the costs associated with the irrigation management contract with Irrigation Design Group.	
Parks and recreation	
Coconut Road Park	
Capital outlay	10,000
Intended to address annual capital needs	
License Fees	1,050
Covers the annual cost of renewing the health department permit for the interactive fountain as well as \$900 for annual Chelsea reservation system.	
Plant Replacements	10,000
Intended to cover the costs of replacing dead or deteriorated plants.	
Other Maintenance Supplies	4,000
Intended to cover the miscellaneous costs of supplies for the restrooms and playground.	
Electric	9,000
Intended to cover the electrical costs associated with the lighting and fountains.	
Irrigation Water	6,000
Intended to cover the cost of irrigation water received from RCS.	
Sewer/Water	1,500
Intended to cover the costs of water and sewer service to the restrooms and interactive fountain.	

**BROOKS OF BONITA SPRINGS & BROOKS OF BONITA SPRINGS II
COMMUNITY DEVELOPMENT DISTRICTS
DEFINITIONS OF GENERAL FUND EXPENDITURES**

EXPENDITURES (continued)

Contract Services	55,000
Intended to cover the costs of contractor providing routine services to the restrooms, fountains, periodic security patrol and holiday decorations.	
Building R&M	5,000
Intended to cover restroom repairs and maintenance.	
Landscape Maint Contract	101,000
Intended to cover the costs associated with maintaining the landscaping.	
Hardscape Repairs	10,000
Intended to cover the periodic costs of repairing signs/monuments, court surfaces, paver walkways etc.	
Lighting Repairs	6,000
Intended to cover the cost of periodic repairs to parking lot and walkway lighting as well as landscape lighting.	
Hardscape Maintenance	4,000
Intended to cover the periodic cost of pressure washing monument signs, walkways etc.	
CC Building Landscaping	11,500
Intended to cover the costs associated maintaining the landscaping immediately adjacent to the Commons Club buildings.	
Property appraiser	4,127
The property appraiser's fee is \$1.00 per parcel in the Districts' boundaries.	
Tax collector	5,331
The tax collector's fee is 1.5% of the total assessments levied.	
Total expenditures	<u><u>\$ 3,341,538</u></u>

**BROOKS OF BONITA SPRINGS
COMMUNITY DEVELOPMENT DISTRICT
GENERAL FUND BUDGET
FISCAL YEAR 2024**

	Fiscal Year 2023				Proposed Budget FY 2024
	Adopted Budget FY 2023	Actual through 3/31/2023	Projected through 9/30/2023	Total Actual & Projected	
REVENUES					
Assessment levy - gross	\$ 1,550,621				\$ 2,416,027
Allowable discounts (4%)	(62,025)				(96,641)
Assessment levy - net	1,488,596	\$ 1,424,500	\$ 64,096	\$ 1,488,596	2,319,386
Commons Club- share maint cost	107,583	-	107,583	107,583	107,583
Coconut Road- cost sharing: mall contribution	8,541	4,584	15,000	19,584	8,541
Interest & miscellaneous	2,300	112	2,188	2,300	2,300
Total revenues	1,607,020	1,429,196	188,867	1,618,063	2,437,810
EXPENDITURES					
Professional & admin					
Supervisors	9,198	2,970	6,228	9,198	9,198
Management	60,133	30,066	30,067	60,133	60,133
Accounting	25,017	12,509	12,508	25,017	25,017
Audit	12,483	12,483	-	12,483	12,483
Legal	6,570	2,334	4,236	6,570	6,570
Field management	28,629	14,314	14,315	28,629	28,629
Engineering	19,710	31,251	13,140	44,391	19,710
Trustee	8,475	-	8,475	8,475	8,475
Dissemination Agent	1,314	657	658	1,315	1,314
Arbitrage	3,942	-	3,942	3,942	3,942
Assessment roll preparation	17,739	17,739	-	17,739	17,739
Telephone	680	340	340	680	680
Postage	788	335	453	788	788
Insurance	16,097	16,418	-	16,418	17,739
Printing & binding	1,496	748	748	1,496	1,496
Legal advertising	986	571	415	986	986
Contingencies	2,628	803	1,816	2,619	2,628
Capital outlay- 2023 note repayment	-	-	-	-	591,300
Annual District filing fee	230	230	-	230	230
ADA website compliance	231	138	93	231	231
Communication	657	-	657	657	657
Total professional & admin	217,003	143,906	98,089	241,995	809,945
Water management					
Contractual services	254,464	101,966	152,498	254,464	247,353
NPDES	12,155	2,142	-	2,142	12,155
Aquascaping	19,710	-	19,710	19,710	19,710
Aeration	42,705	-	42,705	42,705	42,705
Aeration - operating supplies	22,995	12,732	10,263	22,995	22,995
Culvert cleaning	55,845	1,827	54,018	55,845	55,845
Miscellaneous	3,285	29,185	1,643	30,828	3,285
Capital outlay - lake bank erosion repairs	65,700	13,140	52,560	65,700	65,700
Boundary exotic removal-Shared Ditch	31,536	2,284	29,252	31,536	31,536
Total water management	508,395	163,276	362,648	525,924	501,284
Lighting					
Contractual services	8,541	2,748	5,793	8,541	8,541
Electricity	24,966	13,504	13,797	27,301	27,594
Miscellaneous	1,643	754	889	1,643	1,643
Hurricane repair	-	4,586	-	4,586	-
Total lighting	35,150	21,592	20,479	42,071	37,778

**BROOKS OF BONITA SPRINGS
COMMUNITY DEVELOPMENT DISTRICT
GENERAL FUND BUDGET
FISCAL YEAR 2024**

	Fiscal Year 2023				Proposed Budget FY 2024
	Adopted Budget FY 2023	Actual through 3/31/2023	Projected through 9/30/2023	Total Actual & Projected	
Landscape maintenance					
Coconut Rd. & Three Oaks Parkway					
Pine-straw/soil/sand	29,565	26,580	2,985	29,565	36,135
Plant replacement supplies	52,560	-	52,560	52,560	52,560
Maintenance supplies	19,710	2,759	6,570	9,329	19,710
Electricity	329	206	214	420	427
Irrigation water	72,270	32,680	39,590	72,270	72,270
Electric - 41 entry feature/irrigation	6,570	2,847	3,723	6,570	6,570
Contract services	5,256	-	2,628	2,628	2,957
Irrigation repair	16,425	1,576	4,928	6,504	16,425
Landscape maintenance contract	469,098	242,057	227,041	469,098	471,069
Irrigation management	8,278	4,139	4,139	8,278	8,278
Hurricane clean-up	-	114,001	-	114,001	-
Total Coconut Rd. & Three Oaks Parkway	<u>680,061</u>	<u>426,845</u>	<u>344,378</u>	<u>771,223</u>	<u>686,401</u>
Parks and recreation					
Coconut Road Park					
Capital outlay	6,570	33,865	6,570	40,435	6,570
License Fees	690	-	690	690	690
Plant Replacements	6,570	-	3,285	3,285	6,570
Other Maintenance Supplies	2,628	-	2,628	2,628	2,628
Electric	5,913	2,492	3,421	5,913	5,913
Irrigation Water	3,942	2,250	1,692	3,942	3,942
Sewer/Water	1,971	311	657	968	986
Contract Services	36,135	40,188	13,140	53,328	36,135
Building R&M	3,285	-	3,285	3,285	3,285
Landscape Maint Contract	60,631	29,513	31,118	60,631	66,357
Hardscape Repairs	6,570	1,390	4,928	6,318	6,570
Lighting Repairs	3,942	8,797	1,643	10,440	3,942
Hardscape Maintenance	2,628	4,250	2,300	6,550	2,628
CC Building Landscaping	7,556	-	7,556	7,556	7,556
Hurricane clean-up	-	68,505	-	68,505	-
Total parks and recreation	<u>149,031</u>	<u>191,561</u>	<u>82,910</u>	<u>274,471</u>	<u>153,772</u>
Other fees and charges					
Property appraiser	2,711	2,336	376	2,712	2,711
Tax collector	3,502	3,370	102	3,472	3,502
Total other fees and charges	<u>6,213</u>	<u>5,706</u>	<u>478</u>	<u>6,184</u>	<u>6,213</u>
Total expenditures	<u>1,595,853</u>	<u>952,886</u>	<u>908,983</u>	<u>1,861,869</u>	<u>2,195,393</u>
Excess/(deficiency) of revenues over/(under) expenditures	11,167	476,310	(720,116)	(243,806)	242,417
OTHER FINANCING SOURCES/(USES)					
Note proceeds - series 2023	-	-	2,628,000	2,628,000	-
Costs of issuance - series 2023	-	-	(16,425)	(16,425)	-
Capital outlay - series 2023	-	-	(985,500)	(985,500)	(1,626,075)
Total other financing sources/(uses)	<u>-</u>	<u>-</u>	<u>1,626,075</u>	<u>1,626,075</u>	<u>(1,626,075)</u>
Net change in fund balances	<u>11,167</u>	<u>476,310</u>	<u>905,959</u>	<u>1,382,269</u>	<u>(1,383,658)</u>
Fund balance: beginning (unaudited)	373,106	435,232	911,542	435,232	1,817,501
Fund balance: ending (projected)					
Assigned: capital outlay projects	315,788	315,788	315,788	315,788	315,788
Unreserved, undesignated	68,485	595,754	1,501,713	1,501,713	118,055
Fund balance: ending (projected)	<u>\$ 384,273</u>	<u>\$ 911,542</u>	<u>\$ 1,817,501</u>	<u>\$ 1,817,501</u>	<u>\$ 433,843</u>

**BROOKS OF BONITA SPRINGS II
COMMUNITY DEVELOPMENT DISTRICT
GENERAL FUND BUDGET
FISCAL YEAR 2024**

	Fiscal Year 2023				Proposed Budget FY 2024
	Adopted Budget FY 2023	Actual through 3/31/2023	Projected through 9/30/2023	Total Actual & Projected	
REVENUES					
Assessment levy - gross	\$ 809,533				\$ 1,261,336
Allowable discounts (4%)	(32,381)				(50,454)
Assessment levy - net	777,152	\$ 745,560	\$ 31,592	\$ 777,152	1,210,882
Commons Club- share maint cost	56,166	-	56,166	56,166	56,166
Coconut Road- cost sharing: mall contribution	4,459	2,393	10,000	12,393	4,459
Interest & miscellaneous	1,201	223	978	1,201	1,201
Total revenues	838,978	748,176	98,736	846,912	1,272,708
EXPENDITURES					
Professional & admin					
Supervisors	4,802	1,551	3,251	4,802	4,802
Management	31,393	15,696	15,697	31,393	31,393
Accounting	13,060	6,530	6,530	13,060	13,060
Audit	6,517	6,517	-	6,517	6,517
Legal	3,430	1,219	2,211	3,430	3,430
Field management	14,947	7,474	7,473	14,947	14,947
Engineering	10,290	16,315	6,860	23,175	10,290
Trustee	4,425	-	4,425	4,425	4,425
Dissemination Agent	686	342	343	685	686
Arbitrage	2,058	-	2,058	2,058	2,058
Assessment roll preparation	9,261	9,261	-	9,261	9,261
Telephone	355	178	177	355	355
Postage	412	175	237	412	412
Insurance	8,404	8,571	-	8,571	9,261
Printing & binding	781	390	391	781	781
Legal advertising	515	298	216	514	515
Contingencies	1,372	433	948	1,381	1,372
Capital outlay- 2023 note repayment	-	-	-	-	308,700
Annual District filing fee	120	120	-	120	120
ADA website compliance	120	72	48	120	120
Communication	343	-	343	343	343
Total professional & admin	113,291	75,142	51,210	126,352	422,848
Water management					
Contractual services	132,848	53,234	79,615	132,849	129,135
NPDES	6,346	1,118	-	1,118	6,346
Aquascaping	10,290	-	10,290	10,290	10,290
Aeration	22,295	-	22,295	22,295	22,295
Aeration - operating supplies	12,005	6,647	5,358	12,005	12,005
Culvert cleaning	29,155	954	28,201	29,155	29,155
Miscellaneous	1,715	15,236	858	16,094	1,715
Capital outlay - lake bank erosion repairs	34,300	6,860	27,440	34,300	34,300
Boundary exotic removal-Shared Ditch	16,464	1,193	15,271	16,464	16,464
Total water management	265,418	85,242	189,328	274,570	261,705
Lighting					
Contractual services	4,459	1,434	3,025	4,459	4,459
Electricity	13,034	7,050	7,203	14,253	14,406
Miscellaneous	858	393	464	857	858
Hurricane repair	-	2,395	-	2,395	-
Total lighting	18,351	11,272	10,692	21,964	19,723

**BROOKS OF BONITA SPRINGS II
COMMUNITY DEVELOPMENT DISTRICT
GENERAL FUND BUDGET
FISCAL YEAR 2024**

	Fiscal Year 2023			Total Actual & Projected	Proposed Budget FY 2024
	Adopted Budget FY 2023	Actual through 3/31/2023	Projected through 9/30/2023		
Landscape maintenance					
Coconut Rd. & Three Oaks Parkway					
Pine-straw/soil/sand	15,435	13,876	1,559	15,435	18,865
Plant replacement supplies	27,440	-	27,440	27,440	27,440
Maintenance supplies	10,290	1,441	3,430	4,871	10,290
Electricity	172	108	111	219	223
Irrigation water	37,730	17,061	20,669	37,730	37,730
Electric - 41 entry feature/irrigation	3,430	1,486	1,944	3,430	3,430
Contract services	2,744	-	1,372	1,372	1,544
Irrigation repair	8,575	823	2,573	3,396	8,575
Landscape maintenance contract	244,902	126,371	118,531	244,902	245,931
Irrigation management	4,322	2,161	2,161	4,322	4,322
Hurricane clean-up	-	59,516	-	59,516	-
Total Coconut Rd. & Three Oaks Parkway	<u>355,040</u>	<u>222,843</u>	<u>179,789</u>	<u>402,632</u>	<u>358,350</u>
Parks and recreation					
Coconut Road Park					
Capital outlay	3,430	17,680	3,430	21,110	3,430
License Fees	360	-	360	360	360
Plant Replacements	3,430	-	1,715	1,715	3,430
Other Maintenance Supplies	1,372	-	1,372	1,372	1,372
Electric	3,087	1,301	1,786	3,087	3,087
Irrigation Water	2,058	1,175	883	2,058	2,058
Sewer/Water	1,029	162	343	505	515
Contract Services	18,865	20,981	6,860	27,841	18,865
Building R&M	1,715	-	1,715	1,715	1,715
Landscape Maint Contract	31,654	15,408	16,246	31,654	34,643
Hardscape Repairs	3,430	726	2,573	3,299	3,430
Lighting Repairs	2,058	4,593	858	5,451	2,058
Hardscape Maintenance	1,372	2,219	1,201	3,420	1,372
CC Building Landscaping	3,945	-	3,945	3,945	3,945
Hurricane clean-up	-	35,764	-	35,764	-
Total parks and recreation	<u>77,805</u>	<u>100,009</u>	<u>43,285</u>	<u>143,294</u>	<u>80,280</u>
-					
Other fees and charges					
Property appraiser	1,416	1,219	196	1,415	1,416
Tax collector	1,829	1,805	54	1,859	1,829
Total other fees and charges	<u>3,245</u>	<u>3,024</u>	<u>250</u>	<u>3,274</u>	<u>3,245</u>
Total expenditures	<u>833,150</u>	<u>497,532</u>	<u>474,553</u>	<u>972,085</u>	<u>1,146,151</u>
Excess/(deficiency) of revenues over/(under) expenditures	5,828	250,644	(375,817)	(125,173)	126,557
OTHER FINANCING SOURCES/(USES)					
Note proceeds - series 2023	-	-	1,372,000	1,372,000	-
Costs of issuance	-	-	(8,575)	(8,575)	-
Capital outlay - series 2023	-	-	(514,500)	(514,500)	(848,925)
Total other financing sources/(uses)	<u>-</u>	<u>-</u>	<u>848,925</u>	<u>848,925</u>	<u>(848,925)</u>
Net change in fund balances	5,828	250,644	473,108	723,752	(722,368)
Fund balance: beginning (unaudited)	315,627	349,453	600,097	349,453	1,073,205
Fund balance: ending (projected)					
Assigned: capital outlay projects	164,864	164,864	164,864	164,864	164,864
Unreserved, undesignated	156,591	435,233	908,341	908,341	185,973
Fund balance: ending (projected)	<u>\$ 321,455</u>	<u>\$ 600,097</u>	<u>\$ 1,073,205</u>	<u>\$ 1,073,205</u>	<u>\$ 350,837</u>

**BROOKS OF BONITA SPRINGS II
COMMUNITY DEVELOPMENT DISTRICT
DEBT SERVICE FUND BUDGET - SERIES 2017 BONDS (REFUNDED SERIES 2006)
FISCAL YEAR 2024**

	Fiscal Year 2023				Proposed Budget FY 2024
	Adopted Budget FY 2023	Actual through 3/31/2023	Projected through 9/30/2023	Total Actual & Projected	
REVENUES					
Assessment levy: on-roll - gross	\$ 1,140,414				\$ 1,138,500
Allowable discounts (4%)	(45,617)				(45,540)
Assessment levy: on-roll - net	1,094,797	\$ 1,048,798	\$ 45,999	\$ 1,094,797	1,092,960
Assessment prepayments	-	13,013	-	13,013	-
Interest & miscellaneous	-	6,752	-	6,752	-
Total Revenues	<u>1,094,797</u>	<u>1,068,563</u>	<u>45,999</u>	<u>1,114,562</u>	<u>1,092,960</u>
EXPENDITURES					
Debt Service					
Principal	842,000	-	842,000	842,000	868,000
Principal prepayment	-	1,000	13,000	14,000	-
Interest	266,414	133,207	133,192	266,399	239,878
Total expenditures	<u>1,108,414</u>	<u>134,207</u>	<u>988,192</u>	<u>1,122,399</u>	<u>1,107,878</u>
Excess/(deficiency) of revenues over/(under) expenditures	(13,617)	934,356	(942,193)	(7,837)	(14,918)
Beginning fund balance (unaudited)	518,679	523,511	-	523,511	515,674
Ending fund balance (projected)	<u>\$ 505,062</u>	<u>\$ 1,457,867</u>	<u>\$ (942,193)</u>	<u>\$ 515,674</u>	<u>500,756</u>
Use of fund balance					
Debt service reserve account balance (required)					(273,970)
Interest expense - November 1, 2024					(106,485)
Projected fund balance surplus/(deficit) as of September 30, 2024					<u>\$ 120,301</u>

Brooks II

Community Development District
Series 2017 (Refunded Series 2006)
\$12,444,000

Debt Service Schedule

Date	Principal	Coupon	Interest	Total P+I
11/01/2023	-	-	119,939.00	119,939.00
05/01/2024	868,000.00	3.100%	119,939.00	987,939.00
11/01/2024	-	-	106,485.00	106,485.00
05/01/2025	891,000.00	3.100%	106,485.00	997,485.00
11/01/2025	-	-	92,674.50	92,674.50
05/01/2026	922,000.00	3.100%	92,674.50	1,014,674.50
11/01/2026	-	-	78,383.50	78,383.50
05/01/2027	951,000.00	3.100%	78,383.50	1,029,383.50
11/01/2027	-	-	63,643.00	63,643.00
05/01/2028	980,000.00	3.100%	63,643.00	1,043,643.00
11/01/2028	-	-	48,453.00	48,453.00
05/01/2029	1,010,000.00	3.100%	48,453.00	1,058,453.00
11/01/2029	-	-	32,798.00	32,798.00
05/01/2030	1,042,000.00	3.100%	32,798.00	1,074,798.00
11/01/2030	-	-	16,647.00	16,647.00
05/01/2031	1,074,000.00	3.100%	16,647.00	1,090,647.00
Total	\$7,738,000.00	-	\$1,118,046.00	\$8,856,046.00

**BROOKS OF BONITA SPRINGS I
COMMUNITY DEVELOPMENT DISTRICT
DEBT SERVICE FUND BUDGET - SERIES 2021 LOAN (REFUNDED SERIES 2001)
FISCAL YEAR 2024**

	Fiscal Year 2023				Proposed Budget FY 2024
	Adopted Budget FY 2023	Actual through 3/31/2023	Projected through 9/30/2023	Total Actual & Projected	
REVENUES					
Assessment levy: on-roll - gross	\$ 75,457				\$ 75,457
Allowable discounts (4%)	(3,018)				(3,018)
Assessment levy: on-roll - net	<u>72,439</u>	\$ 69,157	\$ 3,282	\$ 72,439	<u>72,439</u>
Total revenues	<u>72,439</u>	<u>69,157</u>	<u>3,282</u>	<u>72,439</u>	<u>72,439</u>
EXPENDITURES					
Debt service					
Principal	50,000	-	55,000	55,000	50,000
Interest	20,036	9,932	14,554	24,486	18,161
Total expenditures	<u>70,036</u>	<u>9,932</u>	<u>69,554</u>	<u>79,486</u>	<u>68,161</u>
Excess/(deficiency) of revenues over/(under) expenditures	2,403	59,225	(66,272)	(7,047)	4,278
Net change in fund balances	2,403	59,225	(66,272)	(7,047)	4,278
Beginning fund balance (unaudited)	27,801	37,935	97,160	37,935	30,888
Ending fund balance (projected)	<u>\$ 30,204</u>	<u>\$ 97,160</u>	<u>\$ 30,888</u>	<u>\$ 30,888</u>	<u>35,166</u>
Use of Fund Balance					
Debt Service Reserve Account Balance (Required)					(19,000)
Interest Expense - November 1, 2024					(8,143)
Projected fund balance surplus/(deficit) as of September 30, 2024					<u>\$ 8,023</u>

Brooks I

Community Development District

Series 2021

\$740,000

Debt Service Schedule

Date	Principal	Coupon	Interest	Total P+I
11/01/2023		-	9,080.53	9,080.53
05/01/2024	50,000.00	3.750%	9,080.53	59,080.53
11/01/2024		-	8,143.03	8,143.03
05/01/2025	55,000.00	3.750%	8,143.03	63,143.03
11/01/2025		-	7,111.78	7,111.78
05/01/2026	55,000.00	3.750%	7,111.78	62,111.78
11/01/2026		-	6,080.53	6,080.53
05/01/2027	55,000.00	3.750%	6,080.53	61,080.53
11/01/2027		-	5,049.28	5,049.28
05/01/2028	60,000.00	3.750%	5,049.28	65,049.28
11/01/2028		-	3,924.28	3,924.28
05/01/2029	60,000.00	3.750%	3,924.28	63,924.28
11/01/2029		-	2,799.28	2,799.28
05/01/2030	65,000.00	3.750%	2,799.28	67,799.28
11/01/2030		-	1,580.53	1,580.53
05/01/2031	84,294.76	3.750%	1,580.53	85,875.29
Total	\$484,294.76		\$87,538.43	\$571,833.19

**BROOKS OF BONITA SPRINGS II
COMMUNITY DEVELOPMENT DISTRICT
DEBT SERVICE FUND BUDGET - SERIES 2021 LOAN (REFUNDED SERIES 2003)
FISCAL YEAR 2024**

	Fiscal Year 2023			Total Actual & Projected	Proposed Budget FY 2024
	Adopted Budget FY 2023	Actual through 3/31/2023	Projected through 9/30/2023		
REVENUES					
Assessment levy: on-roll - gross	\$ 97,331				\$ 97,331
Allowable discounts (4%)	(3,893)				(3,893)
Assessment levy: on-roll - net	<u>93,438</u>	\$ 90,381	\$ 3,057	\$ 93,438	<u>93,438</u>
Total revenues	<u>93,438</u>	<u>90,381</u>	<u>3,057</u>	<u>93,438</u>	<u>93,438</u>
EXPENDITURES					
Debt service					
Principal	55,000	-	55,000	55,000	60,000
Interest	<u>32,850</u>	<u>16,363</u>	<u>20,065</u>	<u>36,428</u>	<u>30,788</u>
Total expenditures	<u>87,850</u>	<u>16,363</u>	<u>75,065</u>	<u>91,428</u>	<u>90,788</u>
Excess/(deficiency) of revenues over/(under) expenditures	5,588	74,018	(72,008)	2,010	2,650
Net change in fund balances	5,588	74,018	(72,008)	2,010	2,650
Beginning fund balance (unaudited)	<u>32,956</u>	<u>33,158</u>	<u>107,176</u>	<u>33,158</u>	<u>35,168</u>
Ending fund balance (projected)	<u>\$ 38,544</u>	<u>\$ 107,176</u>	<u>\$ 35,168</u>	<u>\$ 35,168</u>	<u>37,818</u>
Use of Fund Balance					
Debt Service Reserve Account Balance (Required)					(22,000)
Interest Expense - November 1, 2024					(14,269)
Projected fund balance surplus/(deficit) as of September 30, 2024					<u>\$ 1,549</u>

Brooks II
 Community Development District
 Series 2021
 \$1,025,000

Debt Service Schedule

Date	Principal	Coupon	Interest	Total P+I
11/01/2023		-	15,393.75	15,393.75
05/01/2024	60,000.00	3.750%	15,393.75	75,393.75
11/01/2024		-	14,268.75	14,268.75
05/01/2025	65,000.00	3.750%	14,268.75	79,268.75
11/01/2025		-	13,050.00	13,050.00
05/01/2026	65,000.00	3.750%	13,050.00	78,050.00
11/01/2026		-	11,831.25	11,831.25
05/01/2027	65,000.00	3.750%	11,831.25	76,831.25
11/01/2027		-	10,612.50	10,612.50
05/01/2028	70,000.00	3.750%	10,612.50	80,612.50
11/01/2028		-	9,300.00	9,300.00
05/01/2029	70,000.00	3.750%	9,300.00	79,300.00
11/01/2029		-	7,987.50	7,987.50
05/01/2030	75,000.00	3.750%	7,987.50	82,987.50
11/01/2030		-	6,581.25	6,581.25
05/01/2031	80,000.00	3.750%	6,581.25	86,581.25
11/01/2031		-	5,081.25	5,081.25
05/01/2032	80,000.00	3.750%	5,081.25	85,081.25
11/01/2032		-	3,581.25	3,581.25
05/01/2033	85,000.00	3.750%	3,581.25	88,581.25
11/01/2033		-	1,987.50	1,987.50
05/01/2034	106,000.00	3.750%	1,987.50	107,987.50
Total	\$821,000.00	-	\$199,350.00	\$1,020,350.00

**Brooks of Bonita Springs
Community Development District
2023 - 2024 Preliminary Assessments**

2006 Series Bond Issue (REFINANCED Series 1998)

Lee County PAID IN FULL

Neighborhood	Bond Designation	Debt Service Assessment	O & M Assessment	Total Assessment	Outstanding Principal after 2023-2024 tax payment
Orchid Ridge	Est SF	\$ -	\$ 1,017.25	\$ 1,017.25	\$ -
Magnolia Bend	Est SF 2	\$ -	\$ 1,017.25	\$ 1,017.25	\$ -
Summerfield	Stand SF	\$ -	\$ 1,017.25	\$ 1,017.25	\$ -
Cedar Glen	Stand SF	\$ -	\$ 1,017.25	\$ 1,017.25	\$ -
Sycamore Grove	Stand SF	\$ -	\$ 1,017.25	\$ 1,017.25	\$ -
Idlewilde	Stand SF 2	\$ -	\$ 1,017.25	\$ 1,017.25	\$ -
Tamarind Trace	Patio 1 (a)	\$ -	\$ 1,017.25	\$ 1,017.25	\$ -
Ginger Pointe	Patio 1 (b)	\$ -	\$ 1,017.25	\$ 1,017.25	\$ -
Sweet Bay	Patio 1 (c)	\$ -	\$ 1,017.25	\$ 1,017.25	\$ -
Laurel Meadow	Patio 2	\$ -	\$ 1,017.25	\$ 1,017.25	\$ -
Oak Strand	Patio 2 (a)	\$ -	\$ 1,017.25	\$ 1,017.25	\$ -
Morningside	Coach 1	\$ -	\$ 1,017.25	\$ 1,017.25	\$ -
Cypress Hammock	Coach 2	\$ -	\$ 1,017.25	\$ 1,017.25	\$ -
Silver/Shady/Whisper/Willow Creek	D-Villa	\$ -	\$ 1,017.25	\$ 1,017.25	\$ -
Sabal Cove/Coral Cove	A-Villa	\$ -	\$ 1,017.25	\$ 1,017.25	\$ -
Autumn Lake/Hidden Lakes	Carriage H	\$ -	\$ 1,017.25	\$ 1,017.25	\$ -
Streamside/Sunset/Winding Stream	Garden C	\$ -	\$ 1,017.25	\$ 1,017.25	\$ -
Copperleaf - Wisteria Point Bldg 11	Carriage H	\$ -	\$ 1,017.25	\$ 1,017.25	\$ -
Lighthouse Bay	PAID IN FULL	\$ -	\$ 1,017.25	\$ 1,017.25	\$ -

**Brooks of Bonita Springs
Community Development District
2023 - 2024 Preliminary Assessments**

2021 Series Loan (REFINANCED Series 2001)

Lee County 7 years remaining

Neighborhood	Bond Designation	Debt Service Assessment	O & M Assessment	Total Assessment	Outstanding Principal after 2023-2024 tax payment
Foxtail Creek (lots 26-51)	D-Villa	\$ 853.83	\$ 1,017.25	\$1,871.08	\$ 4,967.20
Jasmine Lake (lots 7-30)	D-Villa	\$ 853.83	\$ 1,017.25	\$1,871.08	\$ 4,967.20
Winding Stream (Bldgs 30, 31, 32)	Garden C	\$ 556.84	\$ 1,017.25	\$1,574.09	\$ 3,239.48
Lighthouse Bay	PAID IN FULL	\$	\$ 1,017.25	\$1,017.25	\$ -
Town Ctr Bldg #1	PAID IN FULL	\$	\$ 20,345.02	\$20,345.02	\$ -
Fitness Center	PAID IN FULL	\$	\$ 5,086.26	\$5,086.26	\$ -
Restaurant	PAID IN FULL	\$	\$ 5,086.26	\$5,086.26	\$ -
Community Bldg	PAID IN FULL	\$	\$ 3,051.75	\$3,051.75	\$ -
Balance of Town Ctr	Comm	\$ 16,059.83	\$ 30,517.54	\$ 46,577.37	\$ 93,429.17

**Brooks of Bonita Springs II
Community Development District
2023 - 2024 Preliminary Assessments**

2017 Series Bond Issue (REFINANCED Series 2006)

Lee County 7 years remaining

Neighborhood	Original Assessment	Bond Designation	Debt Service Assessment	O & M Assessment	Total Assessment	Outstanding Principal after 2023-2024 tax payment
Lake Forest	\$ 36,213.77	Estate SF	\$ 2,208.89	\$1,017.25	\$3,226.14	\$ 13,519.45
Oak Brook	\$ 36,213.77	Estate SF	\$ 2,208.89	\$1,017.25	\$3,226.14	\$ 13,519.45
The Reserve	\$ 36,213.77	Estate SF	\$ 2,208.89	\$1,017.25	\$3,226.14	\$ 13,519.45
Glen Lakes - C (lots 10-12)	\$ 30,178.14	Standard SF-IV	\$ 1,840.74	\$1,017.25	\$2,857.99	\$ 11,266.21
Glen Lakes - B (lots 7-9,13-22)	\$ 24,142.51	Standard SF-III	\$ 1,472.59	\$1,017.25	\$2,489.84	\$ 9,012.97
Glen Lakes - A (lots 1-6, 23-35)	\$ 19,314.01	Standard SF	\$ 1,178.08	\$1,017.25	\$2,195.33	\$ 7,210.38
Willow Walk	\$ 19,314.01	Standard SF	\$ 1,178.08	\$1,017.25	\$2,195.33	\$ 7,210.38
Banyan Cove	\$ 19,314.01	Standard SF	\$ 1,178.08	\$1,017.25	\$2,195.33	\$ 7,210.38
Chartwell	\$ 19,314.01	Standard SF	\$ 1,178.08	\$1,017.25	\$2,195.33	\$ 7,210.38
Fairview	\$ 19,314.01	Standard SF	\$ 1,178.08	\$1,017.25	\$2,195.33	\$ 7,210.38
Northridge	\$ 16,296.20	Villa 55	\$ 994.00	\$1,017.25	\$2,011.25	\$ 6,083.76
Glenview	\$ 13,881.94	SF I	\$ 846.74	\$1,017.25	\$1,863.99	\$ 5,182.45
Woodmont	\$ 13,881.94	SF I	\$ 846.74	\$1,017.25	\$1,863.99	\$ 5,182.45
Kenwood	\$ 14,485.51	SF II	\$ 883.56	\$1,017.25	\$1,900.81	\$ 5,407.79
Mahogany Cove	\$ 10,260.57	Patio	\$ 625.85	\$1,017.25	\$1,643.10	\$ 3,830.52
Hawthorne	\$ 12,071.26	Patio II	\$ 736.30	\$1,017.25	\$1,753.55	\$ 4,506.49
Longleaf	\$ 11,467.69	Patio I	\$ 699.48	\$1,017.25	\$1,716.73	\$ 4,281.16
Indigo Isle	\$ 9,053.44	Coach	\$ 552.22	\$1,017.25	\$1,569.47	\$ 3,379.86
Palmetto Ridge	\$ 9,053.44	Coach	\$ 552.22	\$1,017.25	\$1,569.47	\$ 3,379.86
Oak Hammock	\$ 9,053.44	Coach	\$ 552.22	\$1,017.25	\$1,569.47	\$ 3,379.86
Whispering Ridge	\$ 19,314.01	75" SF	\$ 1,178.07	\$1,017.25	\$2,195.32	\$ 7,210.38
Copper Lakes	\$ 19,314.01	75" SF	\$ 1,178.07	\$1,017.25	\$2,195.32	\$ 7,210.38
Stillwater Cay	\$ 18,106.88	65" SF	\$ 1,104.45	\$1,017.25	\$2,121.70	\$ 6,759.72
Juniper Walk	\$ 18,106.88	65" SF	\$ 1,104.45	\$1,017.25	\$2,121.70	\$ 6,759.72
Caraway Lakes	\$ 18,106.88	65" SF	\$ 1,104.45	\$1,017.25	\$2,121.70	\$ 6,759.72
Sage Meadow	\$ 16,899.76	D-Villas	\$ 1,030.82	\$1,017.25	\$2,048.07	\$ 6,309.08
Cinnamon Ridge	\$ 16,899.76	D-Villas	\$ 1,030.82	\$1,017.25	\$2,048.07	\$ 6,309.08
Foxtail Creek (lots 1-25, 52-68)	\$ 16,899.76	D-Villas	\$ 1,030.82	\$1,017.25	\$2,048.07	\$ 6,309.08
Jasmine Lakes (lots 1-6)	\$ 16,899.76	D-Villas	\$ 1,030.82	\$1,017.25	\$2,048.07	\$ 6,309.08
Wisteria Pointe (except bldg 11)	\$ 12,071.26	Carriage	\$ 736.30	\$1,017.25	\$1,753.55	\$ 4,506.49
Sago Pointe	\$ 12,071.26	Carriage	\$ 736.30	\$1,017.25	\$1,753.55	\$ 4,506.49

**Brooks of Bonita Springs II
Community Development District
2023 - 2024 Preliminary Assessments**

2021 Series Loan

Lee County 10 years remaining
--

Neighborhood	Original Assessment	Bond Designation	Debt Service Assessment	O & M Assessment	Total Assessment	Outstanding Principal after 2023-2024 tax payment
Woodsedge (lots 1-5,11-17,24-26)	\$38,285.49	Estate SF A	\$ 2,284.75	\$1,017.25	\$3,302.00	\$ 18,062.28
Woodsedge (lots 7,10,18,19,20,21)	\$44,666.41	Estate SF B	\$ 2,665.55	\$1,017.25	\$3,682.80	\$ 21,072.67
Woodsedge (lots 6,8,9,22,23)	\$51,047.32	Estate SF C	\$ 3,046.34	\$1,017.25	\$4,063.59	\$ 24,083.05
Plumbago Pointe	\$14,038.01	SF - 65	\$ 837.74	\$1,017.25	\$1,854.99	\$ 6,622.84
Bay Crest	\$14,038.01	SF - 65	\$ 837.74	\$1,017.25	\$1,854.99	\$ 6,622.84

**BROOKS OF BONITA SPRINGS
&
BROOKS OF BONITA SPRINGS II
COMMUNITY DEVELOPMENT DISTRICTS**

4BI

RESOLUTION 2023-05

THE ANNUAL APPROPRIATION RESOLUTION OF THE BROOKS OF BONITA SPRINGS COMMUNITY DEVELOPMENT DISTRICT (“DISTRICT”) RELATING TO THE ANNUAL APPROPRIATIONS AND ADOPTING THE BUDGET FOR THE FISCAL YEAR BEGINNING OCTOBER 1, 2023, AND ENDING SEPTEMBER 30, 2024; AUTHORIZING BUDGET AMENDMENTS; AND PROVIDING AN EFFECTIVE DATE.

WHEREAS, the District Manager has, prior to the fifteenth (15th) day in June, 2023, submitted to the Board of Supervisors (“**Board**”) a proposed budget for the next ensuing budget year along with an explanatory and complete financial plan for each fund of the District, pursuant to the provisions of Section 190.008(2)(a), Florida Statutes; and

WHEREAS, at least sixty (60) days prior to the adoption of the proposed annual budget (“**Proposed Budget**”), the District filed a copy of the Proposed Budget with the local governing authorities having jurisdiction over the area included in the District pursuant to the provisions of Section 190.008(2)(b), Florida Statutes; and

WHEREAS, the Board set a public hearing thereon and caused notice of such public hearing to be given by publication pursuant to Section 190.008(2)(a), Florida Statutes; and

WHEREAS, the District Manager posted the Proposed Budget on the District’s website at least two days before the public hearing; and

WHEREAS, Section 190.008(2)(a), Florida Statutes, requires that, prior to October 1st of each year, the District Board, by passage of the Annual Appropriation Resolution, shall adopt a budget for the ensuing fiscal year and appropriate such sums of money as the Board deems necessary to defray all expenditures of the District during the ensuing fiscal year; and

WHEREAS, the District Manager has prepared a Proposed Budget, whereby the budget shall project the cash receipts and disbursements anticipated during a given time period, including reserves for contingencies for emergency or other unanticipated expenditures during the fiscal year.

NOW, THEREFORE, BE IT RESOLVED BY THE BOARD OF SUPERVISORS OF THE BROOKS OF BONITA SPRINGS COMMUNITY DEVELOPMENT DISTRICT:

SECTION 1. BUDGET

- a. The Board of Supervisors has reviewed the District Manager’s Proposed Budget, a copy of which is on file with the office of the District Manager and at the District’s Local Records Office, and hereby approves certain amendments thereto, as shown in Section 2 below.
- b. The District Manager’s Proposed Budget, attached hereto as **Exhibit “A,”** as amended by the Board, is hereby adopted in accordance with the provisions of

Section 190.008(2)(a), Florida Statutes, and incorporated herein by reference; provided, however, that the comparative figures contained in the adopted budget may be subsequently revised as deemed necessary by the District Manager to reflect actual revenues and expenditures.

- c. The adopted budget, as amended, shall be maintained in the office of the District Manager and at the District’s Records Office and identified as “The Budget for the Brooks of Bonita Springs Community Development District for the Fiscal Year Ending September 30, 2024.”
- d. The final adopted budget shall be posted by the District Manager on the District’s official website within thirty (30) days after adoption.

SECTION 2. APPROPRIATIONS

There is hereby appropriated out of the revenues of the Brooks of Bonita Springs Community Development District, for the fiscal year beginning October 1, 2023, and ending September 30, 2024, the sum of \$2,510,249 to be raised by the levy of assessments and otherwise, which sum is deemed by the Board of Supervisors to be necessary to defray all expenditures of the District during said budget year, to be divided and appropriated in the following fashion:

TOTAL GENERAL FUND	\$2,437,810
DEBT SERVICE FUND, SERIES 2021 LOAN	<u>\$ 72,439</u>
TOTAL ALL FUNDS	\$2,510,249

SECTION 3. BUDGET AMENDMENTS

Pursuant to Section 189.016, Florida Statutes, the District at any time within the fiscal year or within 60 days following the end of the fiscal year may amend its budget for that fiscal year as follows:

- a. The Board may authorize an increase or decrease in line item appropriations within a fund by motion recorded in the minutes if the total appropriations of the fund do not increase.
- b. The District Manager or Treasurer may authorize an increase or decrease in line item appropriations within a fund if the total appropriations of the fund do not increase and if the aggregate change in the original appropriation item does not exceed \$15,000 or 15% of the original appropriation.
- c. By resolution, the Board may increase any appropriation item and/or fund to reflect receipt of any additional unbudgeted monies and make the corresponding change to appropriations or the unappropriated balance.

- d. Any other budget amendments shall be adopted by resolution and consistent with Florida law.

The District Manager or Treasurer must establish administrative procedures to ensure that any budget amendments are in compliance with this Section 3 and Section 189.016 of the Florida Statutes, among other applicable laws. Among other procedures, the District Manager or Treasurer must ensure that any amendments to budget under subparagraphs c. and d. above are posted on the District’s website within 5 days after adoption.

SECTION 4. EFFECTIVE DATE. This Resolution shall take effect immediately upon adoption.

PASSED AND ADOPTED THIS 30TH DAY OF AUGUST, 2023.

ATTEST:

**BROOKS OF BONITA SPRINGS COMMUNITY
DEVELOPMENT DISTRICT**

Secretary/Assistant Secretary

Chair/Vice Chair, Board of Supervisors

Exhibit A: Fiscal Year 2023/2024 Budget

**BROOKS OF BONITA SPRINGS
&
BROOKS OF BONITA SPRINGS II
COMMUNITY DEVELOPMENT DISTRICTS**

4BII

RESOLUTION 2023-05

THE ANNUAL APPROPRIATION RESOLUTION OF THE BROOKS OF BONITA SPRINGS II COMMUNITY DEVELOPMENT DISTRICT (“DISTRICT”) RELATING TO THE ANNUAL APPROPRIATIONS AND ADOPTING THE BUDGET FOR THE FISCAL YEAR BEGINNING OCTOBER 1, 2023, AND ENDING SEPTEMBER 30, 2024; AUTHORIZING BUDGET AMENDMENTS; AND PROVIDING AN EFFECTIVE DATE.

WHEREAS, the District Manager has, prior to the fifteenth (15th) day in June, 2023, submitted to the Board of Supervisors (“**Board**”) a proposed budget for the next ensuing budget year along with an explanatory and complete financial plan for each fund of the District, pursuant to the provisions of Section 190.008(2)(a), Florida Statutes; and

WHEREAS, at least sixty (60) days prior to the adoption of the proposed annual budget (“**Proposed Budget**”), the District filed a copy of the Proposed Budget with the local governing authorities having jurisdiction over the area included in the District pursuant to the provisions of Section 190.008(2)(b), Florida Statutes; and

WHEREAS, the Board set a public hearing thereon and caused notice of such public hearing to be given by publication pursuant to Section 190.008(2)(a), Florida Statutes; and

WHEREAS, the District Manager posted the Proposed Budget on the District’s website at least two days before the public hearing; and

WHEREAS, Section 190.008(2)(a), Florida Statutes, requires that, prior to October 1st of each year, the District Board, by passage of the Annual Appropriation Resolution, shall adopt a budget for the ensuing fiscal year and appropriate such sums of money as the Board deems necessary to defray all expenditures of the District during the ensuing fiscal year; and

WHEREAS, the District Manager has prepared a Proposed Budget, whereby the budget shall project the cash receipts and disbursements anticipated during a given time period, including reserves for contingencies for emergency or other unanticipated expenditures during the fiscal year.

NOW, THEREFORE, BE IT RESOLVED BY THE BOARD OF SUPERVISORS OF THE BROOKS OF BONITA SPRINGS II COMMUNITY DEVELOPMENT DISTRICT:

SECTION 1. BUDGET

- a. The Board of Supervisors has reviewed the District Manager’s Proposed Budget, a copy of which is on file with the office of the District Manager and at the District’s Local Records Office, and hereby approves certain amendments thereto, as shown in Section 2 below.
- b. The District Manager’s Proposed Budget, attached hereto as **Exhibit “A,”** as amended by the Board, is hereby adopted in accordance with the provisions of

Section 190.008(2)(a), Florida Statutes, and incorporated herein by reference; provided, however, that the comparative figures contained in the adopted budget may be subsequently revised as deemed necessary by the District Manager to reflect actual revenues and expenditures.

- c. The adopted budget, as amended, shall be maintained in the office of the District Manager and at the District’s Records Office and identified as “The Budget for the Brooks of Bonita Springs II Community Development District for the Fiscal Year Ending September 30, 2024.”
- d. The final adopted budget shall be posted by the District Manager on the District’s official website within thirty (30) days after adoption.

SECTION 2. APPROPRIATIONS

There is hereby appropriated out of the revenues of the Brooks of Bonita Springs II Community Development District, for the fiscal year beginning October 1, 2023, and ending September 30, 2024, the sum of \$2,474,024 to be raised by the levy of assessments and otherwise, which sum is deemed by the Board of Supervisors to be necessary to defray all expenditures of the District during said budget year, to be divided and appropriated in the following fashion:

TOTAL GENERAL FUND	\$1,272,708
DEBT SERVICE FUND, SERIES 2017 BONDS	\$1,107,878
DEBT SERVICE FUND, SERIES 2021 BONDS	<u>\$ 93,438</u>
TOTAL ALL FUNDS	\$2,474,024

SECTION 3. BUDGET AMENDMENTS

Pursuant to Section 189.016, Florida Statutes, the District at any time within the fiscal year or within 60 days following the end of the fiscal year may amend its budget for that fiscal year as follows:

- a. The Board may authorize an increase or decrease in line item appropriations within a fund by motion recorded in the minutes if the total appropriations of the fund do not increase.
- b. The District Manager or Treasurer may authorize an increase or decrease in line item appropriations within a fund if the total appropriations of the fund do not increase and if the aggregate change in the original appropriation item does not exceed \$15,000 or 15% of the original appropriation.

- c. By resolution, the Board may increase any appropriation item and/or fund to reflect receipt of any additional unbudgeted monies and make the corresponding change to appropriations or the unappropriated balance.
- d. Any other budget amendments shall be adopted by resolution and consistent with Florida law.

The District Manager or Treasurer must establish administrative procedures to ensure that any budget amendments are in compliance with this Section 3 and Section 189.016 of the Florida Statutes, among other applicable laws. Among other procedures, the District Manager or Treasurer must ensure that any amendments to budget under subparagraphs c. and d. above are posted on the District’s website within 5 days after adoption.

SECTION 4. EFFECTIVE DATE. This Resolution shall take effect immediately upon adoption.

PASSED AND ADOPTED THIS 30TH DAY OF AUGUST, 2023.

ATTEST:

**BROOKS OF BONITA SPRINGS II
COMMUNITY DEVELOPMENT DISTRICT**

Secretary/Assistant Secretary

Chair/Vice Chair, Board of Supervisors

Exhibit A: Fiscal Year 2023/2024 Budget

**BROOKS OF BONITA SPRINGS
&
BROOKS OF BONITA SPRINGS II
COMMUNITY DEVELOPMENT DISTRICTS**

5A

The News-Press
media group
news-press.com A GANNETT COMPANY

BROOKS OF BONITA SPRINGS CDDS
2300 GLADES RD #410
BOCA RATON, FL 33431
ATTN DAPHNE GILLYARD

STATE OF WISCONSIN COUNTY OF BROWN:

Before the undersigned authority personally appeared said legal clerk, who on oath says that he or she is a Legal Assistant of the News-Press, a daily newspaper published at Fort Myers in Lee County, Florida; that the attached copy of advertisement, being a Legal Ad in the matter of

PUBLIC NOTICE

In the Twentieth Judicial Circuit Court was published in said newspaper in the issues of:

8/4/2023, 8/11/2023

Affiant further says that the said News-Press is a paper of general circulation daily in Lee, Charlotte, Collier, Glades and Hendry Counties and published at Fort Myers, in said Lee County, Florida, and that the said newspaper has heretofore been continuously published in said Lee County, Florida each day and has been entered as periodicals matter at the post office in Fort Myers, in said Lee County, Florida, for a period of one year next preceding the first publication of the attached copy of advertisement; and affiant further says that he or she has never paid nor promised any person, firm or corporation any discount, rebate, commission or refund for the purpose of securing this advertisement for publication in the said newspaper.

Sworn to and Subscribed before me this 11th of August, 2023

[Handwritten signature]

Legal Clerk

[Handwritten signature of Kathleen Allen]

Notary Public State of Wisconsin County of Brown

[Handwritten date: 1-7-25]

My commission expires

Publication Cost: \$1,839.64
Ad No: GC11090971
Customer No: 122530
PO#: PUBLIC NOTICE
THIS IS NOT AN INVOICE

KATHLEEN ALLEN
Notary Public
State of Wisconsin

**BROOKS OF BONITA SPRINGS & BROOKS OF BONITA SPRINGS II
COMMUNITY DEVELOPMENT DISTRICTS**

**NOTICE OF JOINT PUBLIC HEARING TO CONSIDER THE ADOPTION OF THE FISCAL YEAR
2023/2024 BUDGET; NOTICE OF JOINT PUBLIC HEARING TO CONSIDER THE IMPOSITION OF
OPERATIONS AND MAINTENANCE SPECIAL ASSESSMENTS, ADOPTION OF AN ASSESSMENT
ROLL, AND THE LEVY, COLLECTION, AND ENFORCEMENT OF THE SAME; AND NOTICE OF JOINT
REGULAR BOARD OF SUPERVISORS' MEETING.**

The Boards of Supervisors of the Brooks of Bonita Springs & Brooks of Bonita Springs II Community Development Districts will hold the following two joint public hearings and a joint regular meeting:

Upcoming Public Hearings and Regular Meeting

DATE: August 30, 2023
 TIME: 1:00 P.M.
 LOCATION: Estero Community Church
 21115 Design Parc Ln.
 Estero, Florida 33928

The purpose of the first joint public hearing is to receive public comment and objections on the Districts' proposed budgets for the fiscal year beginning October 1, 2023 and ending September 30, 2024 ("Fiscal Year 2023/2024 Budget"). The first joint public hearing is being conducted pursuant to Chapter 190, Florida Statutes.

The purpose of the second joint public hearing is to consider the imposition of operations and maintenance special assessments ("O&M Assessment") upon the lands located within the Districts, to fund the Districts' Fiscal Year 2023/2024 Budget; to consider the adoption of an assessment roll; and, to provide for the levy, collection, and enforcement of assessments. The second joint public hearing is being conducted pursuant to Chapter 190 of the Florida Statutes, and using the procedures authorized by Florida law for the levy and collection of special assessments. At the conclusion of the hearings, the Boards will, by resolution, adopt a budget and levy assessments as finally approved by the Boards. A joint Board meeting of the Districts will also be held where the Boards may consider any other business that may properly come before it.

Description of Assessments

The Districts impose special assessments on benefitted property within the Districts for the purpose of funding the Districts' general administrative, operations and maintenance budget and providing the funds necessary to pay debt service on outstanding bonds as reflected in the Districts' debt service budget. The Districts adopt their budgets for these operations and maintenance expenses each year after consideration by the Boards and after the holding of a public hearing.

All benefitted lands within both Districts pay these assessments. Lands within the Districts are assessed based on the number of Equivalent Residential Units (ERUs) they contain. The proposed Fiscal Year 2023/2024 rate per ERU is \$1,017.25 for both Brooks of Bonita Springs & Brooks of Bonita Springs II Community Development Districts.

For all O&M Assessments levied for Fiscal Year 2023/2024, the Districts expect to collect no more than \$2,416,027 in gross revenue for the Brooks of Bonita Springs Community Development District and \$1,261,336 in gross revenue for the Brooks of Bonita Springs Community Development District. The proposed O&M Assessments as stated include collection costs and/or early payment discounts.

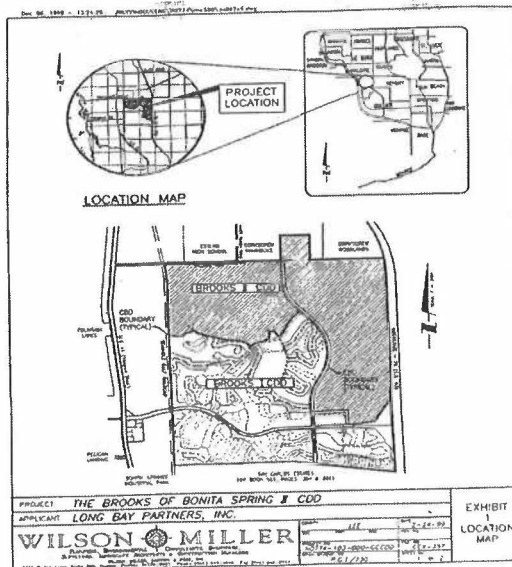
By operation of law, the Districts' assessments each year constitute a lien against benefitted property located within the Districts just as do each year's property taxes. For Fiscal Year 2023/2024, the Districts intend to directly collect the assessments imposed on all property by sending out a bill prior to, or during, November 2023. For delinquent assessments that were initially directly billed by the Districts, the Districts may initiate a foreclosure action or may place the delinquent assessments on the next year's county tax bill. It is important to pay your assessment because failure to pay may result in a foreclosure action, which may result in a loss of title. The Districts' decision to collect assessments by direct billing does not preclude the Districts from later electing to collect those or other assessments in a different manner at a future time.

Additional Provisions

The joint public hearings and meeting are open to the public and will be conducted in accordance with the provisions of Florida law. A copy of the proposed budgets, proposed assessment roll, and the agenda for the hearings and meeting may be obtained at the offices of the Districts' Manager, located at 2300 Glades Road, Suite 410W, Boca Raton, Florida 33431, (561) 571-0010, during normal business hours. All interested persons may ascertain the description of each property assessed and the amount to be assessed to each piece or parcel of property at the Districts' Office. The public hearings and meeting may be continued to a date, time, and place to be specified on the record at the hearings or meeting. There may be occasions when staff or board members may participate by speaker telephone.

Any person requiring special accommodations at this joint hearing and joint meeting because of a disability or physical impairment should contact the District Office at (561) 571-0010 at least forty-eight (48) hours prior to the meeting. If you are hearing or speech impaired, please contact the Florida Relay Service by dialing 7-1-1, or 1-800-955-8771 (TTY) / 1-800-955-8770 (Voice), for aid in contacting the District Office.

Please note that all affected property owners have the right to appear at the joint public hearings and meeting and may also file written objections with the Districts' Manager within twenty days of publication of this notice. Each person who decides to appeal any decision made by the Board with respect to any matter considered at the public hearings or meeting is advised that person will need a record of proceedings and that accordingly, the person may need to ensure that a verbatim record of the proceedings is made, including the testimony and evidence upon which such appeal is to be based.



District Manager

The News-Press
media group
news-press.com A GANNETT COMPANY

BROOKS OF BONITA SPRINGS CDDS
2300 GLADES RD #410
BOCA RATON, FL 33431
ATTN DAPHNE GILLYARD

STATE OF WISCONSIN COUNTY OF BROWN:

Before the undersigned authority personally appeared said legal clerk, who on oath says that he or she is a Legal Assistant of the News-Press, a daily newspaper published at Fort Myers in Lee County, Florida; that the attached copy of advertisement, being a Legal Ad in the matter of

PUBLIC NOTICE


In the Twentieth Judicial Circuit Court was published in said newspaper in the issues of:

8/4/2023, 8/11/2023

Affiant further says that the said News-Press is a paper of general circulation daily in Lee, Charlotte, Collier, Glades and Hendry Counties and published at Fort Myers, in said Lee County, Florida, and that the said newspaper has heretofore been continuously published in said Lee County, Florida each day and has been entered as periodicals matter at the post office in Fort Myers, in said Lee County, Florida, for a period of one year next preceding the first publication of the attached copy of advertisement; and affiant further says that he or she has never paid nor promised any person, firm or corporation any discount, rebate, commission or refund for the purpose of securing this advertisement for publication in the said newspaper.

Sworn to and Subscribed before me this 11th of August, 2023

Legal Clerk



Notary Public State of Wisconsin County of Brown

1-7-25

My commission expires

Publication Cost: \$1,839.64
Ad No: GCI1090971
Customer No: 122530
PO#: PUBLIC NOTICE
THIS IS NOT AN INVOICE

KATHLEEN ALLEN
Notary Public
State of Wisconsin

**BROOKS OF BONITA SPRINGS & BROOKS OF BONITA SPRINGS II
COMMUNITY DEVELOPMENT DISTRICTS**

NOTICE OF JOINT PUBLIC HEARING TO CONSIDER THE ADOPTION OF THE FISCAL YEAR 2023/2024 BUDGET; NOTICE OF JOINT PUBLIC HEARING TO CONSIDER THE IMPOSITION OF OPERATIONS AND MAINTENANCE SPECIAL ASSESSMENTS, ADOPTION OF AN ASSESSMENT ROLL, AND THE LEVY, COLLECTION, AND ENFORCEMENT OF THE SAME; AND NOTICE OF JOINT REGULAR BOARD OF SUPERVISORS' MEETING.

The Boards of Supervisors of the Brooks of Bonita Springs & Brooks of Bonita Springs II Community Development Districts will hold the following two joint public hearings and a joint regular meeting:

Upcoming Public Hearings and Regular Meeting

DATE: August 30, 2023
 TIME: 1:00 P.M.
 LOCATION: Estero Community Church
 21115 Design Parc Ln.
 Estero, Florida 33928

The purpose of the first joint public hearing is to receive public comment and objections on the Districts' proposed budgets for the fiscal year beginning October 1, 2023 and ending September 30, 2024 ("Fiscal Year 2023/2024 Budget"). The first joint public hearing is being conducted pursuant to Chapter 190, Florida Statutes.

The purpose of the second joint public hearing is to consider the imposition of operations and maintenance special assessments ("O&M Assessment") upon the lands located within the Districts, to fund the Districts' Fiscal Year 2023/2024 Budget; to consider the adoption of an assessment roll; and, to provide for the levy, collection, and enforcement of assessments. The second joint public hearing is being conducted pursuant to Chapter 190 of the Florida Statutes, and using the procedures authorized by Florida law for the levy and collection of special assessments. At the conclusion of the hearings, the Boards will, by resolution, adopt a budget and levy assessments as finally approved by the Boards. A joint Board meeting of the Districts will also be held where the Boards may consider any other business that may properly come before it.

Description of Assessments

The Districts impose special assessments on benefitted property within the Districts for the purpose of funding the Districts' general administrative, operations and maintenance budget and providing the funds necessary to pay debt service on outstanding bonds as reflected in the Districts' debt service budget. The Districts adopt their budgets for these operations and maintenance expenses each year after consideration by the Boards and after the holding of a public hearing.

All benefitted lands within both Districts pay these assessments. Lands within the Districts are assessed based on the number of Equivalent Residential Units (ERUs) they contain. The proposed Fiscal Year 2023/2024 rate per ERU is \$1,017.25 for both Brooks of Bonita Springs & Brooks of Bonita Springs II Community Development Districts.

For all O&M Assessments levied for Fiscal Year 2023/2024, the Districts expect to collect no more than \$2,416,027 in gross revenue for the Brooks of Bonita Springs Community Development District and \$1,261,336 in gross revenue for the Brooks of Bonita Springs Community Development District. The proposed O&M Assessments as stated include collection costs and/or early payment discounts.

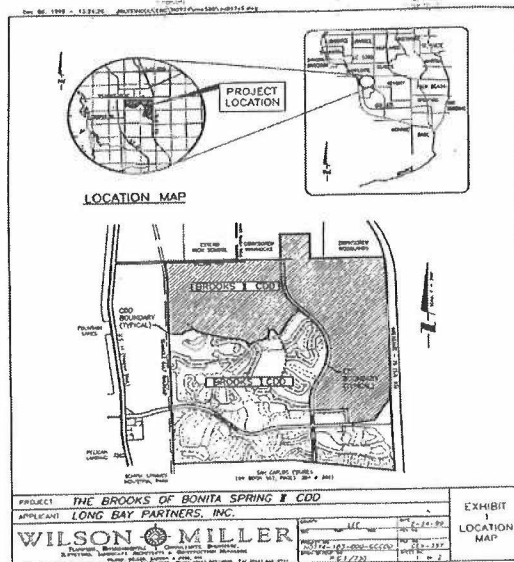
By operation of law, the Districts' assessments each year constitute a lien against benefitted property located within the Districts just as do each year's property taxes. For Fiscal Year 2023/2024, the Districts intend to directly collect the assessments imposed on all property by sending out a bill prior to, or during, November 2023. For delinquent assessments that were initially directly billed by the Districts, the Districts may initiate a foreclosure action or may place the delinquent assessments on the next year's county tax bill. It is important to pay your assessment because failure to pay may result in a foreclosure action, which may result in a loss of title. The Districts' decision to collect assessments by direct billing does not preclude the Districts from later electing to collect those or other assessments in a different manner at a future time.

Additional Provisions

The joint public hearings and meeting are open to the public and will be conducted in accordance with the provisions of Florida law. A copy of the proposed budgets, proposed assessment roll, and the agenda for the hearings and meeting may be obtained at the offices of the Districts' Manager, located at 2300 Glades Road, Suite 410W, Boca Raton, Florida 33431, (561) 571-0010, during normal business hours. All interested persons may ascertain the description of each property assessed and the amount to be assessed to each piece or parcel of property at the Districts' Office. The public hearings and meeting may be continued to a date, time, and place to be specified on the record at the hearings or meeting. There may be occasions when staff or board members may participate by speaker telephone.

Any person requiring special accommodations at this joint hearing and joint meeting because of a disability or physical impairment should contact the District Office at (561) 571-0010 at least forty-eight (48) hours prior to the meeting. If you are hearing or speech impaired, please contact the Florida Relay Service by dialing 7-1-1, or 1-800-955-8771 (TTY) / 1-800-955-8770 (Voice), for aid in contacting the District Office.

Please note that all affected property owners have the right to appear at the joint public hearings and meeting and may also file written objections with the Districts' Manager within twenty days of publication of this notice. Each person who decides to appeal any decision made by the Board with respect to any matter considered at the public hearings or meeting is advised that person will need a record of proceedings and that accordingly, the person may need to ensure that a verbatim record of the proceedings is made, including the testimony and evidence upon which such appeal is to be based.



District Manager

Legal Notices

BRIDGES OF BONITA SPRINGS & BRIDGES OF BONITA SPONGES II COMMUNITY DEVELOPMENT DISTRICTS

NOTICE OF JOINT PUBLIC HEARING TO CONSIDER THE ADOPTION OF THE FISCAL YEAR 2023/2024 BUDGET, NOTICE OF JOINT PUBLIC HEARING TO CONSIDER THE IMPROVEMENT OF OPERATIONS AND MAINTENANCE SPECIAL ASSESSMENTS, ADOPTION OF AN ASSESSMENT ROLL, AND THE LEVY COLLECTION AND DEPOSITMENT OF THE SAME; AND NOTICE OF JOINT REGULAR BOARD OF SUPERVISORS MEETING.

The Board of Supervisors of the Brinks of Bonita Springs & Brinks of Bonita Sponges II Community Development Districts will hold the following two joint public hearings and a joint regular meeting:

Wednesday Public Hearing and Regular Meeting

DATE: August 7, 2023
TIME: 1:00 PM
LOCATION: Lotus Community Church
21115 Design Pk. Ln.
Leota, Florida 33978

The purpose of the first joint public hearing is to receive public comment and objections on the Districts' proposed budget for the fiscal year beginning October 1, 2023 (Fiscal Year 2023/2024 Budget). The first joint public hearing is being conducted pursuant to Chapter 190, Florida Statutes.

The purpose of the second joint public hearing is to consider the impact of operations and maintenance special assessments (OM Assessment) upon the lands located within the Districts, to fund the Districts' fiscal year 2023/2024 budget, to consider the adoption of an assessment roll, and to provide for the levy, collection, and enforcement of assessments. The second joint public hearing is being conducted pursuant to District 190 of the Florida Statutes, and using procedures authorized by Florida law for the levy and collection of special assessments. At the conclusion of the hearing, the Board will, by resolution, adopt a budget and levy amounts as it may approve by the Board. A Joint Board meeting of the Districts will be held within the Districts to consider any other business that may properly come before it.

Description of Assessments

The Districts impose special assessments on benefited property within the Districts for the purpose of funding the Districts' general administrative, operations and maintenance budget and providing the funds necessary for the Districts to provide services as authorized by the Districts' OM Assessment Roll. The Districts adopt these special assessments and maintenance expenses each year after consideration by the Board as to the holding of a public hearing.

All benefited lands within the Districts pay these assessments. Lands within the Districts are assessed based on the number of Equivalent Residential Units (ERUs) they contain. The proposed Fiscal Year 2023/2024 rate per ERU is \$1,627.25 for both Brinks of Bonita Springs & Brinks of Bonita Sponges II Community Development Districts.

All OM Assessments levied for Fiscal Year 2023/2024, the Districts expect to collect no more than \$2,416,027 in gross revenue for the Brinks of Bonita Springs Community Development District and \$1,208,130 in gross revenue for the Brinks of Bonita Sponges Community Development District. The proposed OM Assessments as stated include collection costs and/or early payment discounts.

By operation of law, the Districts' assessments each year constitute a lien against benefited property located within the Districts just as each year's property taxes. For Fiscal Year 2023/2024, the Districts intend to file with the County Clerk a lien against all property subject to a bill payable on or during November 2023. For delinquent assessments that were not timely paid by the Districts, the Districts may initiate a foreclosure action or take the delinquent assessments on the next year's assessment roll. It is important that any person who is assessed by the Districts to pay an assessment, which may result in a lien, to pay the assessment as soon as possible. The Districts have the authority to collect these other assessments as a different lien than a property tax.

Additional Provisions

The joint public hearing meeting open to the public and will be conducted in accordance with the provisions of Florida law. A copy of the proposed budgets, proposed assessment roll, and the agenda for the hearing and meeting may be obtained at the offices of the Districts: Brinks of Bonita Springs, 21115 Design Pk., Suite 4100, Leota, Florida 33978-1910, during normal business hours. All interested persons may request a description of their property assessed and for amount to be assessed for each special assessment at the Districts' Office. The public hearing and meeting may be continued to a date, time, and place to be specified on the record at the hearing or meeting. There may be additional rules of hearing procedure may apply at the hearing.

Any person requiring special accommodations in this meeting should contact the Districts by email at info@brinksofbonitasprings.com or by phone at (813) 237-5555 at least 48 hours prior to the meeting. If you are a hearing or speech impaired person contact the Florida Relay Service by dialing 7-1-1, or 1-800-352-7271 (TDD) or 1-800-955-8772 (Voice), for and in conducting the Districts' Office.

Please note that all affected property owners have the right to appear at the joint public hearing and meeting and may also file written objections with the Districts' Office prior to the hearing with due diligence to the notice. Each person who files a written objection made by the Districts with respect to any matter considered at the public hearing or meeting is advised that person will need a record of proceedings and that the person will need to appear at the hearing or meeting to present the proceedings in made, including the testimony and evidence upon which such appeal is based.

Notice of Public Hearing

NOTICE OF PUBLIC HEARING

The Council of the CITY OF CAPE CORAL hereby gives notice of its intent to enact Ordinance 286-23 AN ORDINANCE AMENDING THE CITY OF CAPE CORAL CODE OF ORDINANCES, CHAPTER VI, WATER AND SEWER UTILITIES, ARTICLE X, PROTECTION OF PUBLIC WATER SYSTEM, REGARDING THE PROTECTION AGAINST THE BACKFLOW OF WATER INTO THE PUBLIC WATER SYSTEM, PROVIDING FOR TYPE OF PROTECTION, PROVIDING FOR FREQUENCY OF INSPECTION OF PROTECTIVE DEVICES, PROVIDING FOR PROCESS WATERS, PROVIDING FOR HAZARDOUS SAFE AND UNSAFE WATER LINES, PROVIDING FOR PENALTIES FOR NON-COMPLIANCE, PROVIDING SEVERABILITY AND AN EFFECTIVE DATE.

The public hearing is scheduled for Wednesday, August 16, 2023, in Council Chambers at City Hall, 1015 Cultural Park Boulevard, during a regular Council session beginning at 4:30 p.m. The public hearing may be continued to a time and date certain by announcement at this public hearing.

Copies of this Ordinance may be obtained from the City Clerk's Office during normal office hours at City Hall for a nominal fee. Interested parties may appear at the meeting and be heard with respect to the proposed ordinance. Any person who desires to appeal any decision made by the City Council at that meeting will need a record of proceedings, and that, for such purpose, subject person may need to ensure that a verbatim record of the proceedings is made, which record includes the testimony and evidence upon which the appeal is to be based.

In accordance with Section 286.26, Florida Statutes, persons with disabilities needing special accommodations to participate in this meeting should contact the City Clerk (1-239-574-6411) at least 48 hours prior to the meeting.

Kimberly Bruns, CMC
City Clerk
A08 5785258 August 4, 2023

Notice of Public Hearing

NOTICE OF PUBLIC HEARING

The Council of the CITY OF CAPE CORAL hereby gives notice of its intent to enact Ordinance 286-23 AN ORDINANCE AMENDING THE CITY OF CAPE CORAL CODE OF ORDINANCES, CHAPTER VI, WATER AND SEWER UTILITIES, ARTICLE X, PROTECTION OF PUBLIC WATER SYSTEM, REGARDING THE PROTECTION AGAINST THE BACKFLOW OF WATER INTO THE PUBLIC WATER SYSTEM, PROVIDING FOR TYPE OF PROTECTION, PROVIDING FOR FREQUENCY OF INSPECTION OF PROTECTIVE DEVICES, PROVIDING FOR PROCESS WATERS, PROVIDING FOR HAZARDOUS SAFE AND UNSAFE WATER LINES, PROVIDING FOR PENALTIES FOR NON-COMPLIANCE, PROVIDING SEVERABILITY AND AN EFFECTIVE DATE.

The public hearing is scheduled for Wednesday, August 16, 2023, in Council Chambers at City Hall, 1015 Cultural Park Boulevard, during a regular Council session beginning at 4:30 p.m. The public hearing may be continued to a time and date certain by announcement at this public hearing.

Copies of this Ordinance may be obtained from the City Clerk's Office during normal office hours at City Hall for a nominal fee. Interested parties may appear at the meeting and be heard with respect to the proposed ordinance. Any person who desires to appeal any decision made by the City Council at that meeting will need a record of proceedings, and that, for such purpose, subject person may need to ensure that a verbatim record of the proceedings is made, which record includes the testimony and evidence upon which the appeal is to be based.

In accordance with Section 286.26, Florida Statutes, persons with disabilities needing special accommodations to participate in this meeting should contact the City Clerk (1-239-574-6411) at least 48 hours prior to the meeting.

Kimberly Bruns, CMC
City Clerk
A08 5785258 August 4, 2023

Notice of Public Hearing

NOTICE OF PUBLIC HEARING

The Council of the CITY OF CAPE CORAL hereby gives notice of its intent to enact Ordinance 286-23 AN ORDINANCE AMENDING THE CITY OF CAPE CORAL CODE OF ORDINANCES, CHAPTER VI, WATER AND SEWER UTILITIES, ARTICLE X, PROTECTION OF PUBLIC WATER SYSTEM, REGARDING THE PROTECTION AGAINST THE BACKFLOW OF WATER INTO THE PUBLIC WATER SYSTEM, PROVIDING FOR TYPE OF PROTECTION, PROVIDING FOR FREQUENCY OF INSPECTION OF PROTECTIVE DEVICES, PROVIDING FOR PROCESS WATERS, PROVIDING FOR HAZARDOUS SAFE AND UNSAFE WATER LINES, PROVIDING FOR PENALTIES FOR NON-COMPLIANCE, PROVIDING SEVERABILITY AND AN EFFECTIVE DATE.

The public hearing is scheduled for Wednesday, August 16, 2023, in Council Chambers at City Hall, 1015 Cultural Park Boulevard, during a regular Council session beginning at 4:30 p.m. The public hearing may be continued to a time and date certain by announcement at this public hearing.

Copies of this Ordinance may be obtained from the City Clerk's Office during normal office hours at City Hall for a nominal fee. Interested parties may appear at the meeting and be heard with respect to the proposed ordinance. Any person who desires to appeal any decision made by the City Council at that meeting will need a record of proceedings, and that, for such purpose, subject person may need to ensure that a verbatim record of the proceedings is made, which record includes the testimony and evidence upon which the appeal is to be based.

In accordance with Section 286.26, Florida Statutes, persons with disabilities needing special accommodations to participate in this meeting should contact the City Clerk (1-239-574-6411) at least 48 hours prior to the meeting.

Kimberly Bruns, CMC
City Clerk
A08 5785258 August 4, 2023

Notice of Public Hearing

NOTICE OF PUBLIC HEARING

The Council of the CITY OF CAPE CORAL hereby gives notice of its intent to enact Ordinance 286-23 AN ORDINANCE AMENDING THE CITY OF CAPE CORAL CODE OF ORDINANCES, CHAPTER VI, WATER AND SEWER UTILITIES, ARTICLE X, PROTECTION OF PUBLIC WATER SYSTEM, REGARDING THE PROTECTION AGAINST THE BACKFLOW OF WATER INTO THE PUBLIC WATER SYSTEM, PROVIDING FOR TYPE OF PROTECTION, PROVIDING FOR FREQUENCY OF INSPECTION OF PROTECTIVE DEVICES, PROVIDING FOR PROCESS WATERS, PROVIDING FOR HAZARDOUS SAFE AND UNSAFE WATER LINES, PROVIDING FOR PENALTIES FOR NON-COMPLIANCE, PROVIDING SEVERABILITY AND AN EFFECTIVE DATE.

The public hearing is scheduled for Wednesday, August 16, 2023, in Council Chambers at City Hall, 1015 Cultural Park Boulevard, during a regular Council session beginning at 4:30 p.m. The public hearing may be continued to a time and date certain by announcement at this public hearing.

Copies of this Ordinance may be obtained from the City Clerk's Office during normal office hours at City Hall for a nominal fee. Interested parties may appear at the meeting and be heard with respect to the proposed ordinance. Any person who desires to appeal any decision made by the City Council at that meeting will need a record of proceedings, and that, for such purpose, subject person may need to ensure that a verbatim record of the proceedings is made, which record includes the testimony and evidence upon which the appeal is to be based.

In accordance with Section 286.26, Florida Statutes, persons with disabilities needing special accommodations to participate in this meeting should contact the City Clerk (1-239-574-6411) at least 48 hours prior to the meeting.

Kimberly Bruns, CMC
City Clerk
A08 5785258 August 4, 2023

Legal Notices

**CITY OF CAPE CORAL, FLORIDA
NOTICE OF HEARING
TO IMPOSE AND PROVIDE FOR COLLECTION OF
STORMWATER FEES
FOR FISCAL YEAR 2023-2024**

The City of Cape Coral, Florida, is imposing stormwater fees on all parcels of land within the City of Cape Coral, Florida, for the fiscal year beginning October 1, 2023 (Fiscal Year 2023-24). The stormwater fees will be used to fund the City's stormwater program, which includes the collection, treatment, and discharge of stormwater into the Gulf of Mexico. The stormwater fees will be based on the equivalent residential units (ERUs) of the property and the type of property. The stormwater fees will be collected by the Lee County Tax Collector on the ad valorem tax bill for the fiscal year 2023-24. The stormwater fees will be used to fund the City's stormwater program, which includes the collection, treatment, and discharge of stormwater into the Gulf of Mexico. The stormwater fees will be based on the equivalent residential units (ERUs) of the property and the type of property. The stormwater fees will be collected by the Lee County Tax Collector on the ad valorem tax bill for the fiscal year 2023-24.

The stormwater fees will be collected by the Lee County Tax Collector on the ad valorem tax bill for the fiscal year 2023-24. The stormwater fees will be used to fund the City's stormwater program, which includes the collection, treatment, and discharge of stormwater into the Gulf of Mexico. The stormwater fees will be based on the equivalent residential units (ERUs) of the property and the type of property. The stormwater fees will be collected by the Lee County Tax Collector on the ad valorem tax bill for the fiscal year 2023-24.

If you have any questions, please contact the Financial Services Department, Customer Billing Services Division at (239) 574-7722, Monday through Friday between 7:30 a.m. and 4:30 p.m.

Kimberly Bruns, CMC
City Clerk
City of Cape Coral, Florida

Legal Notices

NOTICE OF PUBLIC HEARING

The Council of the CITY OF CAPE CORAL hereby gives notice of its intent to enact Ordinance 286-23 AN ORDINANCE AMENDING THE CITY OF CAPE CORAL CODE OF ORDINANCES, CHAPTER VI, WATER AND SEWER UTILITIES, ARTICLE X, PROTECTION OF PUBLIC WATER SYSTEM, REGARDING THE PROTECTION AGAINST THE BACKFLOW OF WATER INTO THE PUBLIC WATER SYSTEM, PROVIDING FOR TYPE OF PROTECTION, PROVIDING FOR FREQUENCY OF INSPECTION OF PROTECTIVE DEVICES, PROVIDING FOR PROCESS WATERS, PROVIDING FOR HAZARDOUS SAFE AND UNSAFE WATER LINES, PROVIDING FOR PENALTIES FOR NON-COMPLIANCE, PROVIDING SEVERABILITY AND AN EFFECTIVE DATE.

The public hearing is scheduled for Wednesday, August 16, 2023, in Council Chambers at City Hall, 1015 Cultural Park Boulevard, during a regular Council session beginning at 4:30 p.m. The public hearing may be continued to a time and date certain by announcement at this public hearing.

Copies of this Ordinance may be obtained from the City Clerk's Office during normal office hours at City Hall for a nominal fee. Interested parties may appear at the meeting and be heard with respect to the proposed ordinance. Any person who desires to appeal any decision made by the City Council at that meeting will need a record of proceedings, and that, for such purpose, subject person may need to ensure that a verbatim record of the proceedings is made, which record includes the testimony and evidence upon which the appeal is to be based.

In accordance with Section 286.26, Florida Statutes, persons with disabilities needing special accommodations to participate in this meeting should contact the City Clerk (1-239-574-6411) at least 48 hours prior to the meeting.

Kimberly Bruns, CMC
City Clerk
A08 5785258 August 4, 2023

Legal Notices

NOTICE OF PUBLIC HEARING

The Council of the CITY OF CAPE CORAL hereby gives notice of its intent to enact Ordinance 286-23 AN ORDINANCE AMENDING THE CITY OF CAPE CORAL CODE OF ORDINANCES, CHAPTER VI, WATER AND SEWER UTILITIES, ARTICLE X, PROTECTION OF PUBLIC WATER SYSTEM, REGARDING THE PROTECTION AGAINST THE BACKFLOW OF WATER INTO THE PUBLIC WATER SYSTEM, PROVIDING FOR TYPE OF PROTECTION, PROVIDING FOR FREQUENCY OF INSPECTION OF PROTECTIVE DEVICES, PROVIDING FOR PROCESS WATERS, PROVIDING FOR HAZARDOUS SAFE AND UNSAFE WATER LINES, PROVIDING FOR PENALTIES FOR NON-COMPLIANCE, PROVIDING SEVERABILITY AND AN EFFECTIVE DATE.

The public hearing is scheduled for Wednesday, August 16, 2023, in Council Chambers at City Hall, 1015 Cultural Park Boulevard, during a regular Council session beginning at 4:30 p.m. The public hearing may be continued to a time and date certain by announcement at this public hearing.

Copies of this Ordinance may be obtained from the City Clerk's Office during normal office hours at City Hall for a nominal fee. Interested parties may appear at the meeting and be heard with respect to the proposed ordinance. Any person who desires to appeal any decision made by the City Council at that meeting will need a record of proceedings, and that, for such purpose, subject person may need to ensure that a verbatim record of the proceedings is made, which record includes the testimony and evidence upon which the appeal is to be based.

In accordance with Section 286.26, Florida Statutes, persons with disabilities needing special accommodations to participate in this meeting should contact the City Clerk (1-239-574-6411) at least 48 hours prior to the meeting.

Kimberly Bruns, CMC
City Clerk
A08 5785258 August 4, 2023

Legal Notices

NOTICE OF PUBLIC HEARING

The Council of the CITY OF CAPE CORAL hereby gives notice of its intent to enact Ordinance 286-23 AN ORDINANCE AMENDING THE CITY OF CAPE CORAL CODE OF ORDINANCES, CHAPTER VI, WATER AND SEWER UTILITIES, ARTICLE X, PROTECTION OF PUBLIC WATER SYSTEM, REGARDING THE PROTECTION AGAINST THE BACKFLOW OF WATER INTO THE PUBLIC WATER SYSTEM, PROVIDING FOR TYPE OF PROTECTION, PROVIDING FOR FREQUENCY OF INSPECTION OF PROTECTIVE DEVICES, PROVIDING FOR PROCESS WATERS, PROVIDING FOR HAZARDOUS SAFE AND UNSAFE WATER LINES, PROVIDING FOR PENALTIES FOR NON-COMPLIANCE, PROVIDING SEVERABILITY AND AN EFFECTIVE DATE.

The public hearing is scheduled for Wednesday, August 16, 2023, in Council Chambers at City Hall, 1015 Cultural Park Boulevard, during a regular Council session beginning at 4:30 p.m. The public hearing may be continued to a time and date certain by announcement at this public hearing.

Copies of this Ordinance may be obtained from the City Clerk's Office during normal office hours at City Hall for a nominal fee. Interested parties may appear at the meeting and be heard with respect to the proposed ordinance. Any person who desires to appeal any decision made by the City Council at that meeting will need a record of proceedings, and that, for such purpose, subject person may need to ensure that a verbatim record of the proceedings is made, which record includes the testimony and evidence upon which the appeal is to be based.

In accordance with Section 286.26, Florida Statutes, persons with disabilities needing special accommodations to participate in this meeting should contact the City Clerk (1-239-574-6411) at least 48 hours prior to the meeting.

Kimberly Bruns, CMC
City Clerk
A08 5785258 August 4, 2023

Legal Notices

**CITY OF CAPE CORAL, FLORIDA
NOTICE OF PUBLIC HEARING
TO CONSIDER APPROVAL OF FIRE ASSESSMENT RATES
FOR FISCAL YEAR 2023-24**

The City of Cape Coral, Florida, is imposing fire assessment rates on all parcels of land within the City of Cape Coral, Florida, for the fiscal year beginning October 1, 2023 (Fiscal Year 2023-24). The fire assessment rates will be used to fund the City's fire department, which includes the collection, treatment, and discharge of fire water into the Gulf of Mexico. The fire assessment rates will be based on the equivalent residential units (ERUs) of the property and the type of property. The fire assessment rates will be collected by the Lee County Tax Collector on the ad valorem tax bill for the fiscal year 2023-24.

The fire assessment rates will be collected by the Lee County Tax Collector on the ad valorem tax bill for the fiscal year 2023-24. The fire assessment rates will be used to fund the City's fire department, which includes the collection, treatment, and discharge of fire water into the Gulf of Mexico. The fire assessment rates will be based on the equivalent residential units (ERUs) of the property and the type of property. The fire assessment rates will be collected by the Lee County Tax Collector on the ad valorem tax bill for the fiscal year 2023-24.

If you have any questions, please contact the Financial Services Department, Customer Billing Services Division at (239) 574-7722, Monday through Friday between 7:30 a.m. and 4:30 p.m.

Kimberly Bruns, CMC
City Clerk
City of Cape Coral, Florida

Legal Notices

NOTICE OF PUBLIC HEARING

The Council of the CITY OF CAPE CORAL hereby gives notice of its intent to enact Ordinance 286-23 AN ORDINANCE AMENDING THE CITY OF CAPE CORAL CODE OF ORDINANCES, CHAPTER VI, WATER AND SEWER UTILITIES, ARTICLE X, PROTECTION OF PUBLIC WATER SYSTEM, REGARDING THE PROTECTION AGAINST THE BACKFLOW OF WATER INTO THE PUBLIC WATER SYSTEM, PROVIDING FOR TYPE OF PROTECTION, PROVIDING FOR FREQUENCY OF INSPECTION OF PROTECTIVE DEVICES, PROVIDING FOR PROCESS WATERS, PROVIDING FOR HAZARDOUS SAFE AND UNSAFE WATER LINES, PROVIDING FOR PENALTIES FOR NON-COMPLIANCE, PROVIDING SEVERABILITY AND AN EFFECTIVE DATE.

The public hearing is scheduled for Wednesday, August 16, 2023, in Council Chambers at City Hall, 1015 Cultural Park Boulevard, during a regular Council session beginning at 4:30 p.m. The public hearing may be continued to a time and date certain by announcement at this public hearing.

Copies of this Ordinance may be obtained from the City Clerk's Office during normal office hours at City Hall for a nominal fee. Interested parties may appear at the meeting and be heard with respect to the proposed ordinance. Any person who desires to appeal any decision made by the City Council at that meeting will need a record of proceedings, and that, for such purpose, subject person may need to ensure that a verbatim record of the proceedings is made, which record includes the testimony and evidence upon which the appeal is to be based.

In accordance with Section 286.26, Florida Statutes, persons with disabilities needing special accommodations to participate in this meeting should contact the City Clerk (1-239-574-6411) at least 48 hours prior to the meeting.

Kimberly Bruns, CMC
City Clerk
A08 5785258 August 4, 2023

The way to...

SELL IT BUY IT FIND IT

cars
garage sales
tickets
antiques
motorcycles
computers
boats
sports
equipment
pets

instruments
jewelry
furniture
auctions
collectibles
jobs
appliances
yard sales
tablets
cameras

Place your classified ad today.

SELL YOUR CAR BUY A BOAT
ADOPT A PET FIND A TREASURE
GET A JOB GET A MESSAGE
FIND A YARD SALE HIRE A HANDYMAN

Check out the classified ads everyday.

**BROOKS OF BONITA SPRINGS
&
BROOKS OF BONITA SPRINGS II
COMMUNITY DEVELOPMENT DISTRICTS**

5B


STATE OF FLORIDA)
COUNTY OF PALM BEACH)

AFFIDAVIT OF MAILING

BEFORE ME, the undersigned authority, this day personally appeared Jonah Reuther, who by me first being duly sworn and deposed says:

1. I am over eighteen (18) years of age and am competent to testify as to the matters contained herein. I have personal knowledge of the matters stated herein.
2. I, Jonah Reuther, am employed by Wrathell, Hunt and Associates, LLC, and, in the course of that employment, serve as Financial Analyst for the Brooks of Bonita Springs I&I Community Development District ("District")
3. Among other things, my duties include preparing and transmitting correspondence relating to the District.
4. I do hereby certify that on August 2, 2023, and in the regular course of business, I caused letters, in the forms attached hereto as **Exhibit A**, to be sent notifying affected landowner(s) in the District of their rights under Chapters 170, 190 and 197, *Florida Statutes*, with respect to the District's anticipated imposition of operations and maintenance assessments. I further certify that the letters were sent to the addressees identified in **Exhibit B** and in the manner identified in **Exhibit A**.
5. I have personal knowledge of having sent the letters to the addressees, and those records are kept in the course of the regular business activity for my office.

FURTHER AFFIANT SAYETH NOT.



By: Jonah Reuther, Financial Analyst

SWORN AND SUBSCRIBED before me by means of physical presence or online notarization this 2nd day of August 2023, by Jonah Reuther, for Wrathell, Hunt & Associates LLC, who is personally known to me or has provided _____ as identification, and who did or did not take an oath.



DAPHNE GILLYARD
NOTARY PUBLIC
STATE OF FLORIDA
Comm# GG327647
Expires 8/20/2023

NOTARY PUBLIC



Print Name: Daphne Gillyard

Notary Public, State of Florida

Commission No.: GG327647

My Commission Expires: 8/20/2023

EXHIBIT A: Mailed Notice
EXHIBIT B: List of Addresses

EXHIBIT A

Brooks of Bonita Springs Community Development District

2300 Glades Road, Suite 410W • Boca Raton, Florida 33431

Phone (561) 571-0010 • Fax (571) 561-0013 • Toll-free: (877) 276-0889

August 2, 2023

THIS IS NOT A BILL - DO NOT PAY

By US Mail, First Class Delivery

**COMMONS CLUB AT THE BROOKS INC
9930 COCONUT RD
BONITA SPRINGS, FL 34135**

Strap Number #: 10-47-25-E3-U2127.1991

*Re: Brooks of Bonita Springs Community Development District
Notice of Hearing on Assessments to Property*

Dear Property Owner:

This letter is to provide you information about the Brooks of Bonita Springs Community Development District ("District"), its services and upcoming events. As you may know, the District is a local unit of special-purpose government located in Lee County, Florida. The District provides certain types of infrastructure for the lands within the District including your property. You are receiving this notice because Lee County records indicate that you are a property owner within the District. The property you own that is the subject of this notice is identified by Folio number listed above.

Please note that the District's Fiscal Year 2024 Budget, if approved as proposed, will result in the operations and maintenance assessment on your property increasing by no more than \$364.37 per residential unit. For more information on your individual assessment amount, please refer to the other side of this page.

It is very important that you understand that this is NOT a new assessment. This assessment has been placed on your property in previous years and you have paid this assessment as part of your Lee County Property Tax bill.

Upcoming Public Hearings

The District will hold two public hearings on **August 30, 2023 at 1:00 p.m.**, at **Estero Community Church, 21115 Design Parc Ln., Estero, Florida 33928**. The purpose of the first public hearing will be to consider the adoption of the District's budget. The purpose of the second public hearing will be to determine and levy assessments to defray operations and maintenance expenses.

The District estimates that it will cost \$2,416,027 to finance the annual operation and maintenance costs of the District, inclusive of fees and costs of collection or enforcement. Payment of these operation and maintenance costs is the purpose of the assessment. As a property owner of assessable land within the District, the District intends to assess a portion of the \$2,416,027 to your property.

The District already imposes special assessments on your property, the purpose of which are to fund the District's general administrative and maintenance budget and to provide the funds necessary to pay debt service on outstanding bonds as reflected in the District's debt service budget. The District operates and maintains infrastructure improvements, benefiting property within the District including, but not limited to storm water management, street lighting, landscaping and parks.

The budget is adopted each year after consideration by the Board and after the holding of a public hearing. The District's operation and maintenance assessment is proposed to be \$1,017.25 per unit. The primary purpose for the increase is to fund the establishment of a Future Capital Replacement Account to assist in addressing the District's aging infrastructure.

The unit of measurement for this assessment is the residential unit. Our records indicate that you will be assessed for **13** ERU(s) for the property you own identified above and the proposed operations and maintenance assessment for the property you own identified above will not exceed **\$13,224.27**.

Please note that you have the right to appear at this public hearing and express any objections, suggestions or comments you may have. You may also file written objections within twenty (20) days of the date of this letter to the District Manager, 2300 Glades Road, Suite 410W, Boca Raton, Florida 33431 or contact the District via telephone at (561) 571-0010. By operation of law, the District's assessments each year constitute a lien against your property located within the District just as do each year's property taxes. It is important to pay your assessment since failure to pay will cause a tax certificate to be issued against the property which may result in loss of title. The public hearing may be continued to a date, time and place certain that will be announced at the hearing.

In accordance with the provisions of the Americans with Disabilities Act, any person requiring special accommodations at this hearing because of a disability or physical impairment should contact the District Manager at least five (5) days prior to the date of the hearing.

I hope this information is helpful. If you have any questions, please do not hesitate to contact my office. We look forward to your continued interest in the District.

Sincerely,

A handwritten signature in black ink that reads "Chesley E. Adams, Jr." with a stylized, cursive script.

Chesley E. Adams, Jr.
District Manager

Brooks of Bonita Springs Community Development District

2300 Glades Road, Suite 410W • Boca Raton, Florida 33431

Phone (561) 571-0010 • Fax (571) 561-0013 • Toll-free: (877) 276-0889

August 2, 2023

THIS IS NOT A BILL - DO NOT PAY

By US Mail, First Class Delivery

FLOYD CHARLES & CHARLOTTE
SHELDON HARVEY ET AL
9990 COCONUT RD
ESTERO, FL 34135

Strap Number #: 10-47-25-E3-U2140.1987

Re: *Brooks of Bonita Springs Community Development District
Notice of Hearing on Assessments to Property*

Dear Property Owner:

This letter is to provide you information about the Brooks of Bonita Springs Community Development District ("District"), its services and upcoming events. As you may know, the District is a local unit of special-purpose government located in Lee County, Florida. The District provides certain types of infrastructure for the lands within the District including your property. You are receiving this notice because Lee County records indicate that you are a property owner within the District. The property you own that is the subject of this notice is identified by Folio number listed above.

Please note that the District's Fiscal Year 2024 Budget, if approved as proposed, will result in the operations and maintenance assessment on your property increasing by no more than \$364.37 per residential unit. For more information on your individual assessment amount, please refer to the other side of this page.

It is very important that you understand that this is NOT a new assessment. This assessment has been placed on your property in previous years and you have paid this assessment as part of your Lee County Property Tax bill.

Upcoming Public Hearings

The District will hold two public hearings on **August 30, 2023 at 1:00 p.m.**, at **Estero Community Church, 21115 Design Parc Ln., Estero, Florida 33928**. The purpose of the first public hearing will be to consider the adoption of the District's budget. The purpose of the second public hearing will be to determine and levy assessments to defray operations and maintenance expenses.

The District estimates that it will cost \$2,416,027 to finance the annual operation and maintenance costs of the District, inclusive of fees and costs of collection or enforcement. Payment of these operation and maintenance costs is the purpose of the assessment. As a property owner of assessable land within the District, the District intends to assess a portion of the \$2,416,027 to your property.

The District already imposes special assessments on your property, the purpose of which are to fund the District's general administrative and maintenance budget and to provide the funds necessary to pay debt service on outstanding bonds as reflected in the District's debt service budget. The District operates and maintains infrastructure improvements, benefiting

property within the District including, but not limited to storm water management, street lighting, landscaping and parks. The budget is adopted each year after consideration by the Board and after the holding of a public hearing. The District's operation and maintenance assessment is proposed to be \$1,017.25 per unit. The primary purpose for the increase is to fund the establishment of a Future Capital Replacement Account to assist in addressing the District's aging infrastructure.

The unit of measurement for this assessment is the residential unit. Our records indicate that you will be assessed for **20** ERU(s) for the property you own identified above and the proposed operations and maintenance assessment for the property you own identified above will not exceed **\$20,345.02**.

Please note that you have the right to appear at this public hearing and express any objections, suggestions or comments you may have. You may also file written objections within twenty (20) days of the date of this letter to the District Manager, 2300 Glades Road, Suite 410W, Boca Raton, Florida 33431 or contact the District via telephone at (561) 571-0010. By operation of law, the District's assessments each year constitute a lien against your property located within the District just as do each year's property taxes. It is important to pay your assessment since failure to pay will cause a tax certificate to be issued against the property which may result in loss of title. The public hearing may be continued to a date, time and place certain that will be announced at the hearing.

In accordance with the provisions of the Americans with Disabilities Act, any person requiring special accommodations at this hearing because of a disability or physical impairment should contact the District Manager at least five (5) days prior to the date of the hearing.

I hope this information is helpful. If you have any questions, please do not hesitate to contact my office. We look forward to your continued interest in the District.

Sincerely,



Chesley E. Adams, Jr.
District Manager

Brooks of Bonita Springs Community Development District

2300 Glades Road, Suite 410W • Boca Raton, Florida 33431

Phone (561) 571-0010 • Fax (571) 561-0013 • Toll-free: (877) 276-0889

August 2, 2023

THIS IS NOT A BILL - DO NOT PAY

By US Mail, First Class Delivery

**LONG BAY PARTNERS LLC
9990 COCONUT RD STE 202
BONITA SPRINGS, FL 34135**

Strap Number #: 11-47-25-E4-U2161.1988

*Re: Brooks of Bonita Springs Community Development District
Notice of Hearing on Assessments to Property*

Dear Property Owner:

This letter is to provide you information about the Brooks of Bonita Springs Community Development District ("District"), its services and upcoming events. As you may know, the District is a local unit of special-purpose government located in Lee County, Florida. The District provides certain types of infrastructure for the lands within the District including your property. You are receiving this notice because Lee County records indicate that you are a property owner within the District. The property you own that is the subject of this notice is identified by Folio number listed above.

Please note that the District's Fiscal Year 2024 Budget, if approved as proposed, will result in the operations and maintenance assessment on your property increasing by no more than \$364.37 per residential unit. For more information on your individual assessment amount, please refer to the other side of this page.

It is very important that you understand that this is NOT a new assessment. This assessment has been placed on your property in previous years and you have paid this assessment as part of your Lee County Property Tax bill.

Upcoming Public Hearings

The District will hold two public hearings on **August 30, 2023 at 1:00 p.m.**, at **Estero Community Church, 21115 Design Parc Ln., Estero, Florida 33928**. The purpose of the first public hearing will be to consider the adoption of the District's budget. The purpose of the second public hearing will be to determine and levy assessments to defray operations and maintenance expenses.

The District estimates that it will cost \$2,416,027 to finance the annual operation and maintenance costs of the District, inclusive of fees and costs of collection or enforcement. Payment of these operation and maintenance costs is the purpose of the assessment. As a property owner of assessable land within the District, the District intends to assess a portion of the \$2,416,027 to your property.

The District already imposes special assessments on your property, the purpose of which are to fund the District's general administrative and maintenance budget and to provide the funds necessary to pay debt service on outstanding bonds as reflected in the District's debt service budget. The District operates and maintains infrastructure improvements, benefiting property within the District including, but not limited to storm water management, street lighting, landscaping and parks.

The budget is adopted each year after consideration by the Board and after the holding of a public hearing. The District's operation and maintenance assessment is proposed to be \$1,017.25 per unit. The primary purpose for the increase is to fund the establishment of a Future Capital Replacement Account to assist in addressing the District's aging infrastructure.

The unit of measurement for this assessment is the residential unit. Our records indicate that you will be assessed for **30** ERU(s) for the property you own identified above and the proposed operations and maintenance assessment for the property you own identified above will not exceed **\$30,517.54**.

Please note that you have the right to appear at this public hearing and express any objections, suggestions or comments you may have. You may also file written objections within twenty (20) days of the date of this letter to the District Manager, 2300 Glades Road, Suite 410W, Boca Raton, Florida 33431 or contact the District via telephone at (561) 571-0010. By operation of law, the District's assessments each year constitute a lien against your property located within the District just as do each year's property taxes. It is important to pay your assessment since failure to pay will cause a tax certificate to be issued against the property which may result in loss of title. The public hearing may be continued to a date, time and place certain that will be announced at the hearing.

In accordance with the provisions of the Americans with Disabilities Act, any person requiring special accommodations at this hearing because of a disability or physical impairment should contact the District Manager at least five (5) days prior to the date of the hearing.

I hope this information is helpful. If you have any questions, please do not hesitate to contact my office. We look forward to your continued interest in the District.

Sincerely,

A handwritten signature in black ink that reads "Chesley E. Adams, Jr." with a stylized, cursive script.

Chesley E. Adams, Jr.
District Manager

Brooks of Bonita Springs Community Development District

2300 Glades Road, Suite 410W • Boca Raton, Florida 33431

Phone (561) 571-0010 • Fax (571) 561-0013 • Toll-free: (877) 276-0889

August 2, 2023

THIS IS NOT A BILL - DO NOT PAY

By US Mail, First Class Delivery

**1824362 ONTARIO INC
2440 HAINES RD
MISSISSAUGA, ON L4Y 1Y6
CANADA**

Strap Number #: 11-47-25-E4-08000.0760

*Re: Brooks of Bonita Springs Community Development District
Notice of Hearing on Assessments to Property*

Dear Property Owner:

This letter is to provide you information about the Brooks of Bonita Springs Community Development District ("District"), its services and upcoming events. As you may know, the District is a local unit of special-purpose government located in Lee County, Florida. The District provides certain types of infrastructure for the lands within the District including your property. You are receiving this notice because Lee County records indicate that you are a property owner within the District. The property you own that is the subject of this notice is identified by Folio number listed above.

Please note that the District's Fiscal Year 2024 Budget, if approved as proposed, will result in the operations and maintenance assessment on your property increasing by no more than \$364.37 per residential unit. For more information on your individual assessment amount, please refer to the other side of this page.

It is very important that you understand that this is NOT a new assessment. This assessment has been placed on your property in previous years and you have paid this assessment as part of your Lee County Property Tax bill.

Upcoming Public Hearings

The District will hold two public hearings on **August 30, 2023 at 1:00 p.m.**, at **Estero Community Church, 21115 Design Parc Ln., Estero, Florida 33928**. The purpose of the first public hearing will be to consider the adoption of the District's budget. The purpose of the second public hearing will be to determine and levy assessments to defray operations and maintenance expenses.

The District estimates that it will cost \$2,416,027 to finance the annual operation and maintenance costs of the District, inclusive of fees and costs of collection or enforcement. Payment of these operation and maintenance costs is the purpose of the assessment. As a property owner of assessable land within the District, the District intends to assess a portion of the \$2,416,027 to your property.

The District already imposes special assessments on your property, the purpose of which are to fund the District's general administrative and maintenance budget and to provide the funds necessary to pay debt service on outstanding bonds as reflected in the District's debt service budget. The District operates and maintains infrastructure improvements, benefiting

property within the District including, but not limited to storm water management, street lighting, landscaping and parks. The budget is adopted each year after consideration by the Board and after the holding of a public hearing. The District's operation and maintenance assessment is proposed to be \$1,017.25 per unit. The primary purpose for the increase is to fund the establishment of a Future Capital Replacement Account to assist in addressing the District's aging infrastructure.

The unit of measurement for this assessment is the residential unit. Our records indicate that you will be assessed for **1** ERU(s) for the property you own identified above and the proposed operations and maintenance assessment for the property you own identified above will not exceed **\$1,017.25**.

Please note that you have the right to appear at this public hearing and express any objections, suggestions or comments you may have. You may also file written objections within twenty (20) days of the date of this letter to the District Manager, 2300 Glades Road, Suite 410W, Boca Raton, Florida 33431 or contact the District via telephone at (561) 571-0010. By operation of law, the District's assessments each year constitute a lien against your property located within the District just as do each year's property taxes. It is important to pay your assessment since failure to pay will cause a tax certificate to be issued against the property which may result in loss of title. The public hearing may be continued to a date, time and place certain that will be announced at the hearing.

In accordance with the provisions of the Americans with Disabilities Act, any person requiring special accommodations at this hearing because of a disability or physical impairment should contact the District Manager at least five (5) days prior to the date of the hearing.

I hope this information is helpful. If you have any questions, please do not hesitate to contact my office. We look forward to your continued interest in the District.

Sincerely,



Chesley E. Adams, Jr.
District Manager

Exhibit B

Parcel ID	Property Owner
11-47-25-E4-08000.0760	1824362 ONTARIO INC2440 HAINES RDMISSIIAUGA, ON L4Y 1Y6CANADA
10-47-25-E1-06024.0101	22981 ROSEDALE DRIVE #101 LLC82 BIRCH WALNUT DRWILLIAMS BAY, WI 53191
10-47-25-E3-05003.0102	8669 PROPERTIES LLC12934 W BAKER MANHATTAN, IL 60442
10-47-25-E2-010D1.0090	AAB JOYCE M L/E
10-47-25-E3-15027.2708	AALTO JAN & TILLMAN ILSE
10-47-25-E1-06016.0102	ABBOTT MARY H
11-47-25-E4-15014.1405	ABEL RODNEY J & HUM MICHELLE A
11-47-25-E3-33070.0202	ABNER MICHELLE
10-47-25-E1-0100B.0100	ACKERMAN PATRICIA K & BAITINGER KENNETH M
10-47-25-E2-010A1.0110	ACORN ROBERT LARRY & ACORN STEPHANIE J
10-47-25-E4-11015.1503	ADAM MAHMOUD + ADAM TARIK
10-47-25-E2-010A2.0310	ADAMS ROBERT B & EILEEN A
11-47-25-E3-31082.0102	ADASKA WAYNE S TRFOR WAYNE S + MICHELLE H ADASKA TRUST
10-47-25-E3-03004.0404	AIANI KENNETH R TRFOR LOUIS K & ROBERTA A AIANI TRUST
10-47-25-E2-1200A.0130	ALAN DIAMOND TRUST +SUSAN DIAMOND TRUST
11-47-25-E1-0900B.0200	ALBRIGHT DAVID L & THELMA R TRFOR ALBRIGHT FLORIDA COMMUNITY PROPERTY TRUST
10-47-25-E2-010D2.0400	ALCAMO IGNATIUS TRFOR IGNATIUS + ANNE MARIE ALCAMO TRUST
10-47-25-E1-0100B.0220	ALEXANDER JEFFREY A TRFOR HELEN ALEXANDER ANDERSON TRUST
10-47-25-E4-04009.0905	ALEXANDER SUSANNE L/E
11-47-25-E3-33074.0203	ALJIJAKLI MOHAMAD SAMIR
11-47-25-E3-28059.0203	ALLEN JIMMY D & TANYA
10-47-25-E3-15033.3306	ALLEN ROBYN ELIZABETH + WESTERN MARK AUGUST
10-47-25-E1-06015.0102	ALLEN WILLIAM V & SHARON J
11-47-25-E4-10000.0500	ALLES WARD A & CHERYL M TRFOR WARD A & CHERYL M ALLES TRUSTW
10-47-25-E4-10000.0160	ALMEIDA MADELINE J TRFOR SPRING RUN REALTY TRUST
10-47-25-E4-16027.2703	ALTAHAWI DEEMAH FAROUK + ALTAHAWI FAROUK ET AL
10-47-25-E3-03006.0609	ALTER ROBERT B & E JANE
10-47-25-E1-06010.0101	ALTIG DELORIS A TRFOR DELORIS A ALTIG TRUST
10-47-25-E3-05017.0102	AMBLER SUSAN RAMSAY
11-47-25-E3-16008.8102	AMELINK CATHERINE T
10-47-25-E4-16022.2204	AMODEO JACQUELINE TRFOR JACQUELINE AMODEO + AMODEO FAMILY TRUST
11-47-25-E4-17031.0102	AMODIO EMMA A TRFOR JOHN A AMODIO TRUST
10-47-25-E3-03008.0802	ANDERSON DAVID G TRFOR DAVID G AND CAROL L ANDERSON TRUST
11-47-25-E1-0900A.0270	ANDERSON DAVID P
10-47-25-E4-16025.2501	ANDERSON DOLORES M TRFOR DOLORES M ANDERSON TRUST
11-47-25-E4-27000.0140	ANDERSON JOHN R & ANDERSON KATHLEEN A
10-47-25-E2-1200A.0230	ANDERSON THOMAS R & ANDERSON KRISTIN D
10-47-25-E2-1200A.0040	ANDERSON WILLIAM T & LINDA TRFOR LINDA K ANDERSON TRUST
10-47-25-E2-010D1.0110	ANDRUSZKIEWICZ DANIELLE S & ANDRUSZKIEWICZ PETER
10-47-25-E1-0100B.0210	ANTON V HAUPTMAN TRUST +VIDA I HAUPTMAN TRUST
10-47-25-E2-1200A.0360	ANTOUN JAMES M & JAMIE M TRFOR ANTOUN FAMILY TRUST
11-47-25-E3-31084.0203	ANTUNES MICHAEL G & JODY
10-47-25-E4-11015.1508	ARBEAU MICHAEL + ANNMARIE
10-47-25-E4-04001.0107	ARBOGAST RICHARD J & ARBOGAST MARGARET M
10-47-25-E2-010A2.0350	ARCESI JOSEPH A & COOLEY-ARCESI LORRAINE E
10-47-25-E4-04002.0208	ARCHER JAMES W + KOSMAN DIANE ET AL
10-47-25-E2-010D2.0310	ARENA RICHARD L & MARCIA
11-47-25-E4-24000.0460	ARTZ JOHN A & MARYLYN S
11-47-25-E3-31084.0201	ASBURY DAMON FLOYD TRFOR DAMON FLOYD ASBURY TRUST
10-47-25-E4-0200A.0380	ASK
10-47-25-E4-11017.1702	ASPELIN CARL A & LINDA K
10-47-25-E4-16023.2304	ATASSI BASSEN & AZZAH
10-47-25-E3-15035.3503	ATASSI MOHAMMED A
10-47-25-E4-11012.1210	ATKINSON ALBERT R JR + FABRETTI CHRISTINE L ET AL
10-47-25-E1-06018.0201	AVELLA ANTHONY P TRFOR AVELLA TRUST
10-47-25-E1-0100B.030A	AVRIL LEONARD F & MARY A
10-47-25-E4-16025.2505	AZEM HAITHAM + AZEM ROULA KANAAN
10-47-25-E1-0100B.0600	BACH ROBERT J TRFOR ROBERT J + COLLEEN A BACH TRUST
10-47-25-E3-05029.0201	BAGLIO MICHAEL A JR & BAGLIO ATHENA C
11-47-25-E4-32127.0101	BAILY ROBERT G
10-47-25-E4-0200A.0260	BAIM RUSSELL & PAMELA TRFOR RUSSELL L + PAMELA K BAIM TRUST
10-47-25-E3-15030.3004	BAIOTTO GARY F & MARY ELLEN
10-47-25-E4-16022.2206	BAIRD SAMUEL D & LAPLANTE ALANNA A
10-47-25-E3-0200B.0170	BAKER JACQUELYN L TRFOR JACQUELYN L BAKER TRUST
10-47-25-E1-06012.0202	BAKER MARGARET A
11-47-25-E1-0900B.0540	BALDASSARRE CATHERINE A TRFOR CATHERINE A BALDASSARRE TRUST
10-47-25-E1-06017.0202	BALDRIDGE JAMES G + BALDRIDGE LINDA S

Parcel ID	Property Owner
11-47-25-E3-33076.0201	BALIATICO SANDRA
10-47-25-E3-05014.0102	BALIONIS ERNEST L + BALIONIS SHELBY
11-47-25-E4-15022.2207	BALLARD BRIAN W & BARBARA R
10-47-25-E4-04012.1204	BALLARD DONALD G & LINDA
11-47-25-E3-16006.6103	BALMAT TIMOTHY J TRFOR BALMAT TRUST
11-47-25-E1-0900B.0530	BALSANO BRUCE TR +BALSANO CHRISTINE L TR FOR BRUCE + CHRISTINE L BALSANO TRUST
11-47-25-E3-31086.0102	BANE ROBERT D & SHARON K
11-47-25-E4-27000.0130	BANKS DAVID M & DONNA L
10-47-25-E4-04005.0510	BANNIGAN MICHAEL T & BANNIGAN CAROL A
10-47-25-E4-04010.1005	BARBARO LEONARD E JR + BARBARO LISA M ET AL
10-47-25-E3-05020.0102	BARBOUR EDWARD J & MARIA L
10-47-25-E3-05028.0102	BARENSFELD JESSIE LOU TRFOR JESSIE L BARENSFELD TRUST
11-47-25-E4-31094.0202	BARGE LLOYD & LINDA
10-47-25-E3-05021.0102	BARKER ROBERT JOHN & BARKER CANDICE TRFOR ROBERT JOHN BARKER TRUSTPO BOX
02-47-25-E4-03000.0090	BARNES WILLIAM G & ANNE M
11-47-25-E4-32106.0102	BARNETT DELORES
10-47-25-E3-03006.0607	BARNHART KEITH & FARRIS-BARNHART KAREN
03-47-25-E4-0300A.0040	BARONI LISA KINGSLEY
02-47-25-E4-03000.0030	BARRAGRY JULIE W TRFOR JULIE & THOMAS BARRAGRY RESIDUARY TRUST
10-47-25-E3-0200B.0160	BARROWS CONRAD A & BARROWS BARBARA R TRFOR BARROWS TRUST
10-47-25-E3-05011.0202	BARRY G COLLINS TRUST +MARY LYNN COLLINS TRUST
10-47-25-E4-11016.1601	BARRY WILLIAM E & SUZANNE D
10-47-25-E1-06014.0101	BARRY WILLIAM P & BARRY MICHELNA S TRFOR BARRY FAMILY
10-47-25-E4-10000.0170	BARTL JAMES F & KATHLEEN L TRFOR JAMES + KATHLEEN BARTL TRUST
11-47-25-E4-15018.1803	BARTLETT RICHARD J & BARTLETT JACQUELINE M TRFOR RICHARD + JACQUELINE BARTLETT FAMILY TRUST
03-47-25-E4-010C3.0200	BASHAW JAMES L & DOROTHY E
10-47-25-E4-04004.0404	BASSIS ARTHUR C
10-47-25-E3-0200A.0130	BASSO VICTOR P + MURPHY EVELYN
10-47-25-E4-11016.1609	BATES HOWARD & JERILYN
10-47-25-E3-0200A.0010	BATISTA DANIEL P & SANDRA
10-47-25-E1-010C3.0150	BATOS NICHOLAS & LINDA TRFOR BATOS FAMILY TRUST
10-47-25-E4-13000.0020	BATTAGLIESE LOUIS J JR & BATTAGLIESE HELEN M
02-47-25-E4-03000.0080	BATTINA DANN W & JANE E
11-47-25-E3-33069.0202	BAUM BRUCE HOWARD & BAUM MARCENE J
11-47-25-E3-31082.0101	BAZILLE RICHARD J JR & FUNKE MARTHA TRFOR RICHARD J BAZILLE JR & MARTHA A FUNKE TRUST
11-47-25-E1-0900B.0480	BEAN HENRY D JR L/E
02-47-25-E4-03000.0420	BEASLEY GERALDSUITE
10-47-25-E3-03005.0505	BECCIA PHILIP + JEAN
10-47-25-E1-0100B.0400	BECKER CYNTHIA WALLBROWN + WALLBROWN JANIS ANNE
03-47-25-E4-0300A.0100	BECKER ROBERT C TRFOR ROBERT C BECKER TRUST
11-47-25-E3-31086.0201	BECKMAN WAYNE B & GAIL
03-47-25-E4-010C1.0430	BEDNARSKI JOHN S & NOLAN TRACY E
11-47-25-E4-31092.0102	BEEEMSTERBOER PAUL B TR +BEEEMSTERBOER CAROLA A TR FOR BEEEMSTERBOER FAMILY TRUST
10-47-25-E3-0200B.0180	BEGANSKY THEOPHIL A JR & BEGANSKY NANCY
11-47-25-E1-0900A.0330	BEGLEY THOMAS J & JANET R
10-47-25-E3-05026.0201	BEHR CLAIRE MARIE L/E
11-47-25-E3-33070.0103	BELKA KEVIN LEE + BELKA GINGER ROBERTSON
10-47-25-E4-11017.1705	BELL DAVID G & RUTH N
11-47-25-E4-15017.1705	BELLINO NICHOLAS S & BELLINO KATHLEEN A
11-47-25-E3-16006.6202	BENGER SAM & DEBRA
11-47-25-E4-24000.0450	BENITO ROBIN L TRFOR ROBIN L BENITO TRUST
10-47-25-E4-11013.1310	BENJAMIN RONALD O & CAROL A TRFOR RONALD O & CAROL A BENJAMIN TRUST
10-47-25-E3-0200A.0080	BENLIN-KNOWLTON DISTRIBUTIONCENTERS INC
10-47-25-E1-06017.0102	BENNETT ANTHONY J & NANCY E TRFOR NANCY E BENNETT TRUST
10-47-25-E1-06011.0101	BENNETT GREGORY & SUSAN + BENNETT WILLIAM
11-47-25-E4-24000.0370	BENNETTE STEVEN A & BENNETTE MICHELLE M
10-47-25-E1-06022.0101	BENSON EDWARD & BAI0-BENSON LISA
10-47-25-E2-1200A.0320	BENSON SHARON A TRFOR SHARON A BENSON TRUST
10-47-25-E2-010D1.0160	BENZ STEVEN T & BARBARA A TRFOR STEVEN T BENZ TRUST
02-47-25-E4-03000.0100	BERG PETER VON
11-47-25-E3-33074.0201	BERGAN WILLIAM L & BERGAN FRANCES M
10-47-25-E4-05031.0101	BERMAN SANFORD & PATRICIA
10-47-25-E4-16030.3005	BERNARDI SUSAN A TRFOR SUSAN A BERNARDI TRUST NO
10-47-25-E4-11017.1701	BERQUIST JAMES & KATHY + BERQUIST DONALD
10-47-25-E4-04011.1107	BERRY CHARLES J & LINDA R TRFOR BERRY LIVING TRUST
11-47-25-E3-15057.0104	BERRY ROBERT BRUCE & BERRY PATRICIA H
10-47-25-E1-06010.0202	BERTOLINI JOSEPH M & BERTOLINI DOREEN P

Parcel ID	Property Owner
11-47-25-E3-31095.0201	BERTUCCI FRANK & MARIE
10-47-25-E4-16021.2107	BESKOW MARTIN J
10-47-25-E4-04003.0310	BESSE MARCEL & MONA
11-47-25-E3-16018.0203	BETCHER HENRY L & DEANNA D
10-47-25-E1-06027.0102	BEY JEAN M & RUSSELL F TRFOR JEAN M BEY TRUST
10-47-25-E1-0100B.0310	BIAGIOTTI JOHN F & LAURA A
10-47-25-E3-08000.0790	BIDLACK KEVIN GENE TRFOR KEVIN GENE BIDLACK AND SUZANNE MARY BIDLACK TRUST
10-47-25-E4-16028.2807	BIEKECKI CAROL
10-47-25-E4-11015.1509	BIERI DEREK N & BIERI SABINE PAULSENHEINRICH-ESCHENBERG WEG -
10-47-25-E4-04009.0901	BIERMAN LAURENCE W TRFOR LAURENCE W BIERMAN TRUST
10-47-25-E4-11018.1806	BILLETDEAUX BRIAN L + JANIS Y
10-47-25-E2-1200A.0330	BILLS BRUCE TYLER & BILLS LORRIANE MARY
11-47-25-E3-31097.0104	BINDER FRANK G L/E
10-47-25-E1-06003.0201	BIRCH ALLEN L + ELKINS ELMIE S
11-47-25-E3-22011.1104	BIRLE JOSEPH D
11-47-25-E3-31098.0202	BIRNBAUM WADE D
02-47-25-E4-03000.0330	BITOW JOHN S TRFOR JOHN S + PHYLLIS R BITOW TRUST
11-47-25-E3-33077.0202	BITTINGER STEPHEN L
10-47-25-E4-11019.1901	BIXLER NANCY K + HOADLEY MARY C
10-47-25-E4-16027.2705	BLACK CHARLES E L/E
10-47-25-E1-0100B.0620	BLAINE GREGORY W TRFOR GREGORY W BLAINE TRUST
10-47-25-E4-04004.0410	BLAKE EDWARD R & PAULA A
10-47-25-E2-1200B.0240	BLAKELEY DENNIS M & BLAKELEY MARY ANN
11-47-25-E3-33061.0204	BLANCHARD DEBORAH J
10-47-25-E3-0200B.0220	BLANTON RANDALL C & SUSAN E
02-47-25-E4-03000.0410	BLATNIK DONALD S & SHARYN B
10-47-25-E2-1200A.0380	BLAZEK JOSEPH L & JOANN
11-47-25-E1-0900A.0220	BLISS RICHARD J TRFOR RICHARD J + WENDY BLISS TRUST
11-47-25-E3-28059.0103	BLOCK ROBERT R & MARY J
11-47-25-E3-16015.0102	BLONSKI TADEUSZ & CYNTHIA
10-47-25-E4-04011.1108	BMKN LLC
11-47-25-E3-31087.0201	BODDIE DEANNA H
10-47-25-E1-06026.0202	BODNAR DAVID & GETLAN NANCY S
02-47-25-E4-03000.0200	BODNER BRYAN JORDAN + NGO ROBIN
10-47-25-E3-15026.2608	BOGES JOHN W JR & CONNIE D
10-47-25-E3-03003.0306	BOLTE HOWARD N & SHEILA A + BRESCHI ROBERT A & LETITIA
02-47-25-E4-03000.0450	BOMBERGER LONNI R
11-47-25-E3-28059.0202	BONNER B JEANNE L/E
11-47-25-E3-31098.0104	BORSARI MARYLYN + BORSARI MICHAEL L ET AL
10-47-25-E3-08000.0190	BOTHAM MARGARET B TRFOR RICHARD J BOTHAM FAMILY SHARE TRUST
11-47-25-E3-31084.0202	BOTTI RAFFAELE & BOTTI MADELAINE C TRFOR BOTTI FAMILY TRUST
11-47-25-E1-0900A.0480	BOTTIGLIERI JAMES J & BOTTIGLIERI JANICE A
11-47-25-E1-0900A.0400	BOUCHARD MARY J TRFOR MARY J BOUCHARD TRUST
10-47-25-E2-010A1.0020	BOUDREAU EDWARD J JR TRFOR FOXBERRY LANE REALTY TRUSTPO BOX
11-47-25-E4-15017.1707	BOULIER PAUL R + LINDA M TRFOR BOULIER TRUST
11-47-25-E3-16013.0101	BOURGETTE CAROL A TRFOR CAROL A BOURGETTE TRUST
11-47-25-E3-31099.0104	BOURJAILY PETER R & ANNE
10-47-25-E1-06002.0101	BOURNE PETER C & MARGARET D
02-47-25-E4-0900A.0030	BOVA ANTON A TRFOR ANTON I + KATHRYN BOVA TRUST
11-47-25-E3-21054.0102	BOYD DANNY L & MUELLER SANDRA K
11-47-25-E3-31081.0203	BOYD LINDA A & NATHANIEL W
11-47-25-E4-31093.0102	BOYER JOAN R TRFOR JOAN R BOYER TRUST
11-47-25-E4-27000.0210	BOYLE JEFFREY R TRFOR JEFFREY R BOYLE TRUST
11-47-25-E4-27000.0180	BOYSE DALE R TRFOR DALE R BOYSE TRUST
10-47-25-E3-0200A.0070	BOZZUTO ELIZABETH B & BOZZUTO DAVID J
10-47-25-E1-06001.0201	BRADLEY DENNIS R & TAMMY A
11-47-25-E3-16005.5103	BRADLEY STEVE J & NANCY R
11-47-25-E3-31081.0101	BRADY DONALD H JR + BOMBA JOAN B
10-47-25-E4-11011.1109	BRAGG LARRY R & BINNIE S
11-47-25-E4-15019.1902	BRANN WILLIAM J + BRENDA TR +FOR BRANN FAMILY TRUST
11-47-25-E4-31094.0102	BRASELTON DONALD W & BRASELTON MILLIE L L/E
11-47-25-E4-15018.1802	BRASS ALAN W TRFOR A D TRUST
11-47-25-E4-17035.0102	BRAUN COREY RAYMOND & BRAUN TRACI ANN
11-47-25-E3-16004.4103	BRAUN COREY RAYMOND & BRAUN TRACI ANN
11-47-25-E4-17027.0101	BRAWER LEON
11-47-25-E3-16019.0103	BREACH WILLIAM E & JUDITH V TRFOR BREACH TRUST
10-47-25-E3-05015.0201	BREGMAN ANDREW TRFOR ANDREW BREGMAN TRUST

Parcel ID	Property Owner
11-47-25-E3-31084.0101	BRENDALEN MARILYN SMITS
10-47-25-E1-0100B.0540	BRENNAN JAMES J & DONNA
03-47-25-E4-06032.0202	BRENNAN MARY P TRFOR MARY P BRENNAN TRUST
10-47-25-E3-15035.3501	BRETON DENIS +BELLEC JOSETTE
10-47-25-E4-16026.2605	BREWER PHIL & LORI
11-47-25-E1-0900A.0230	BREWERS DOUGLAS W & KAREN Y
10-47-25-E4-16022.2209	BRINKRUFF DAVID A & BRINKRUFF CONSTANCE TRFOR DANIEL A + CONSTANCE R BRINKRUFF TRUST
11-47-25-E3-33078.0202	BROIHAN MICHAEL & SUSAN H
10-47-25-E4-13000.0120	BROOKS GARY E & KAREN W
11-47-25-E1-0900A.0250	BROOKS JOHN & ELIZABETH
11-47-25-E3-33074.0101	BROUWER ALEXONDRA & MEDINA JEFFREY
11-47-25-E3-22011.1101	BROWN HAROLD J & LANAYA L
11-47-25-E4-31089.0101	BROWN JERROLD J TRFOR BROWN JOINT REV TRUST
10-47-25-E3-05024.0202	BROWN MICHAEL W & ALYSON M
10-47-25-E3-03008.0809	BROWN NICHOLAS D + KAREN A
10-47-25-E4-16027.2707	BROWNING JOHN M + ELIZABETH TRFOR BROWNING TRUST
10-47-25-E4-04008.0801	BRUCE CHARLES A
10-47-25-E4-0200A.0400	BRUCK STEPHEN CHARLES TRFOR STEPHEN CHARLES BRUCK TRUST
03-47-25-E4-02000.0030	BRUNGSBERG RUEDIGER & BRUNGSBERG BARBARA
03-47-25-E4-06029.0101	BRUNN RICHARD C & C SUE
10-47-25-E3-03008.0806	BRUNO MICHAEL V & MAXINE L/E
11-47-25-E3-19043.0203	BRUSKY ALICE M TR FOR ALICE M BRUSKY SURVIVORS TRUST
10-47-25-E4-16026.2609	BRYAN GEORGE M & JOANN M
11-47-25-E4-17030.0101	BRYAN WILLIAM T + HOWARD LINDA
11-47-25-E3-33063.0201	BRYSON GARY & JACKLYN
10-47-25-E1-0100B.0140	BUCHANAN BENJAMIN M & BUCHANAN NANCY F
10-47-25-E3-03008.0801	BUCHHOLZ FRANK & JODIE
11-47-25-E4-17023.0102	BUCHMAN WILLIAM P JR & HARKE DONNA M
03-47-25-E3-010C1.0500	BUENING PETER S TRFOR PETER S + ROBERTA W BUENING TRUST
10-47-25-E1-010C3.0130	BUFFA STEPHEN F & PAULA J
10-47-25-E2-05008.0201	BULL STEPHEN III & KATHLEEN
11-47-25-E4-27000.0250	BULSON DON W TRFOR DON W BULSON TRUST
03-47-25-E3-010C2.0020	BURAK WILLIAM E & CAROLE R
11-47-25-E3-21053.0104	BURIK ELAINE CAROL & BURIK BRUCE E
10-47-25-E3-0200B.0080	BURKE DONNA H TRFOR DONNA HERBERG BURKE TRUST
10-47-25-E3-15025.2508	BURKE JAMES F & PATRICIA
10-47-25-E1-06019.0201	BURKE JOSEPH L & NANCY H
11-47-25-E4-10000.0380	BURKE STEVEN A & BURKE VEDA CHRISTINA
10-47-25-E4-16029.2907	BURKHARDT WILLIAM R + PACHECO SUSAN A
11-47-25-E4-32111.0102	BURLISON RONALD C TRFOR RONALD C + SUSAN L BURLISON TRUST
11-47-25-E4-10000.0320	BURNICK LARRY T & SUSAN
10-47-25-E4-16030.3003	BURRIS ALTON K & CATHY R
10-47-25-E2-010D1.0240	BUSALACCHI DANIEL L & BUSALACCHI BARBARA TRFOR BUSALACCHI TRUST
03-47-25-E3-010C2.0040	BUSBY ROBERT C & ANDREA C
10-47-25-E3-03003.0303	BUSH KENDALL K
10-47-25-E3-0200B.0290	BUSSEY GERALD T & FRANCES F TRFOR GERALD T + FRANCES F BUSSEY TRUST
10-47-25-E3-15032.3204	BUSTARD ROBERT & ROSEMARY
11-47-25-E4-17029.0102	BUSTOS DELFINO & GONZALEZ PERLA L
11-47-25-E3-33077.0201	BUTKOVICH LAWRENCE J & BUTKOVICH LUDMILLA
02-47-25-E4-03000.0110	BUTLER JANET L TRFOR JANET L BUTLER TRUST
11-47-25-E4-15023.2305	BUTLER JOHN K & MARGARET A + BUTLER HEIDI A
10-47-25-E3-08000.0200	BUTLER JOHN P + M KELLEY TR FOR BUTLER REALTY TRUST
11-47-25-E4-15021.2102	BUTLER MICHAEL
10-47-25-E2-010A1.0100	BUTMAN WALTER H TRFOR WALTER H + EILEEN M BUTMAN TRUST
10-47-25-E3-05025.0202	BUTTWIN G WILLIAM & GRASSI ANITA M
11-47-25-E3-19046.0102	BYRER LISA R
11-47-25-E3-31087.0103	C ROBERT TAYLOR TRUST +RITA C TAYLOR TRUST
11-47-25-E4-32109.0102	CABANA ROBERT E & CABANA CHRISTINE G
10-47-25-E1-0100B.0160	CABLE DALE A & WENDY L TRFOR CABLE FAMILY TRUST
11-47-25-E4-31092.0203	CACCIAMANI JOHN & JEAN
10-47-25-E4-11009.0907	CAFFEY DERRELL R & DIANE C
02-47-25-E4-03000.0010	CAIN PETER H TRCAIN WESLEY D TRFOR LAYNA Y CAIN TRUST
10-47-25-E4-13000.0300	CAIN THOMAS E & CONNIE K
10-47-25-E3-0200B.0030	CALANDRA JOSEPH & NETTY
11-47-25-E4-15024.2407	CALCUTT JOHN CHRISTOPHER & CALCUTT DEBORAH KERR
03-47-25-E4-0300A.0200	CALDWELL CAROL W
10-47-25-E4-04012.1207	CALDWELL PAUL D & MARY X L/E

Parcel ID	Property Owner
10-47-25-E3-15013.1306	CALLAGHAN JOHN F & KERRY P
10-47-25-E4-13000.0310	CALLAHAN FRANCIS W & EDWARDS MARILYN S
10-47-25-E4-16030.3010	CALLAN JOHN M +EVELYN G GALLAN TRUST
11-47-25-E3-33080.0102	CALLAN ROBERT J & CALLAN KATHLEEN J
10-47-25-E1-0100B.0380	CAMACHO-HUBNER NINA C
10-47-25-E3-03005.0501	CAMBA RICHARD
11-47-25-E3-33065.0103	CAMBRUZZI MARYANN + JOHN
11-47-25-E4-31092.0101	CAMILLETTI LOUIS & RICCI DEBRA
10-47-25-E4-13000.0260	CAMMARATA JEROME J & CAMMARATA ANITA L
11-47-25-E4-10000.0650	CAMODECA FRANK R & ALEXANDER JEANNE
10-47-25-E3-08000.0090	CAMODECA PERRY G & NANCY M
10-47-25-E4-13000.0200	CAMPAGNA GUIDO M & EILEEN E L/
10-47-25-E4-11012.1203	CAMPOLONGO JAMES M & CAMPOLONGO DEBRA E
10-47-25-E1-06023.0101	CAMPOMIZZI ROBERT J
10-47-25-E3-08000.0180	CANALETICH BARBARA
10-47-25-E4-16025.2502	CANCIO CARLOS & PATRICIA G
10-47-25-E3-15028.2805	CANDICE L MORETTI TRUST +PERCOCO DOMINIC L
11-47-25-E3-31085.0203	CANELL EDWARD L & BEVERLY J
10-47-25-E4-04005.0504	CANTWELL JOHN & SUSAN
10-47-25-E4-0200A.0270	CAPUTE JOSEPH III & CAPUTE SHELIA J
11-47-25-E4-15023.2307	CARDELLA CARL J TRFOR
11-47-25-E3-21050.0203	CARDELLA SANDRA J TRFOR SANDRA J CARDELLA TRUST
10-47-25-E3-15025.2504	CARLEY THOMAS G & MARYBETH
10-47-25-E2-1200A.0370	CAROL A NATIVI TRUST +PAUL A NATIVI TRUST
03-47-25-E3-010D1.0040	CAROL A NOBLITT TRUST +JOHN R NOBLITT TRUST
10-47-25-E2-010D2.0330	CAROLYN L HERBOLD TRUST +KENNETH W HERBOLD TRUST
11-47-25-E3-16006.6101	CARR STEVEN D TRFOR WENDY JO CARR TRUST
11-47-25-E4-32117.0101	CARRINO ANN MARIE + CARRINO JOSEPH ET AL
10-47-25-E3-03004.0409	CARROLL MARK P & FRANCINE M
11-47-25-E4-10000.0630	CARROLL WILLIAM & MARY JANE
10-47-25-E4-16023.2305	CARROLUS ROBIN D + MARY L
11-47-25-E4-32109.0101	CARSON PHILIP L & SUSAN W
02-47-25-E4-03000.0490	CARTER B SIMPSON TRUST +PAULETTE P SIMPSON TRUST
11-47-25-E3-21049.0101	CARTER GARY J & GERALDINE F TRFOR GARY J CARTER AND GERALDINE F CARTER TRUST
11-47-25-E1-0900B.0500	CARTER JOANNE S TRFOR JOANNE S CARTER TRUST
11-47-25-E3-16014.0204	CARTER VINCE & ELISA ROOS
11-47-25-E4-31089.0203	CARTER WILLIAM A & CARTER KATHRYN S TRFOR WILLIAM A + KATHRYN S CARTER TRUSTUNIT
10-47-25-E4-0200A.0360	CARZOLI RONALD J & EDITH E
10-47-25-E4-04004.0408	CASHMAN LEONARD R & JUDITH
10-47-25-E1-06008.0202	CASOLO JAMES S & BONITA A L/E
10-47-25-E1-0100B.0430	CASSA JAMES T & IRENE M
10-47-25-E3-05022.0202	CASSIDY STEPHEN T TRFOR GERALD J CASSIDY TRUSTFINEMARK NATIONAL BANK & TRUST
03-47-25-E4-0300A.0030	CASTE THOMAS M & RITCHIE GWEN H
11-47-25-E4-10000.0390	CASTELBUONO ANTHONY TRFOR ANTHONY CASTELBUONO
11-47-25-E4-15017.1701	CASTRIOTA RANDY A & CASTRIOTA CHRISTINE
11-47-25-E4-17041.0102	CASTRO THOMAS C TRFOR THOMAS + ELIZABETH CASTRO TRUST
10-47-25-E4-04006.0610	CATERINO GUY M & JOANNE C TRFOR CATERINO TRUST
02-47-25-E4-03000.0130	CAVINDER THOMAS A & ANNELLE
11-47-25-E3-28060.0104	CEA PATRICIA M TRFOR PATRICIA M CEA TRUST
02-47-25-E4-03000.0470	CELIBERTI RICHARD T & CELIBERTI MARION L
11-47-25-E4-31091.0203	CERAR RODNEY S & JUDITH A TRFOR RODNEY S + JUDITH A CERAR TRUST
11-47-25-E4-32103.0101	CERQUITELLA VINCENT & CERQUITELLA NATALIE G
11-47-25-E3-31097.0202	CESARZ THEODORE E TRFOR THEODORE E CESARZ TRUST
11-47-25-E3-33061.0103	CHACKO JOHN M SR & ARLENE M
10-47-25-E4-10000.0050	CHADWICK BONNIE & JOHN W
10-47-25-E4-16021.2109	CHAMBERLAIN RICHARD D & CHAMBERLAIN SUSAN M
02-47-25-E4-03000.0250	CHAPPELL STEPHEN G + CHAPPELL MARGARET ANN
10-47-25-E3-0200A.0170	CHARLSON DONALD MICHAEL & CHARLSON AMY MARIE
10-47-25-E1-0100B.0360	CHEKIRDA RUSSELL F + CHEKIRDA AMANDA GRACE
11-47-25-E3-16005.5101	CHEN DAVID W & ASKA ALIDA GINA
10-47-25-E4-16028.2806	CHERINKA JOAN A
11-47-25-E3-31099.0102	CHIEFFO ROBERT M & PATRICIA
10-47-25-E3-15028.2803	CHLADA JERRY R & CHLADA MARY LYNN A
10-47-25-E4-11009.0905	CHOPRA DEEPAK & NAMRATA
11-47-25-E3-31086.0103	CHUDY SANDRA L TRFOR SANDRA L CHUDY TRUST
10-47-25-E4-10000.0150	CHUNG IN Y & MAL J
10-47-25-E4-10000.0260	CHUNN PATRICIA C TRFOR PATRICIA C CHUNN TRUST

Parcel ID	Property Owner
11-47-25-E4-27000.0230	CIANCI ANTHONY J
10-47-25-E4-04003.0302	CIBOS RICHARD C & CIBOS KATHLEEN M TRFOR CIBOS FAMILY REV TRUST
10-47-25-E3-03007.0710	CICCARELLI MAXINE & ROBERT
10-47-25-E4-11018.1809	CICCARELLI ROBERT V & CICCARELLI BERNADETTE J
10-47-25-E2-05006.0102	CICCHINI ROGER M & SUSAN M TRFOR CICCHINI FAMILY TRUST
03-47-25-E3-02000.0250	CIESLOWSKI JOHN & ANDREWS LORI
11-47-25-E4-32126.0101	CITRIN JACOB A & ANNE J
10-47-25-E3-03008.0804	CIZEK GERALD & BARBARA
11-47-25-E3-33069.0203	CLANCY WILLIAM C TRFOR WILLIAM C + MARILYN D CLANCY TRUST
03-47-25-E4-06030.0101	CLARE RONALD D & JANET D
11-47-25-E3-31085.0102	CLARK DOUGLAS
10-47-25-E1-0100B.0580	CLARK W BELL TRUST +ELIZABETH M BELL TRUST
11-47-25-E1-1200B.0170	CLARK WILLIAM A & GAYLEEN D
11-47-25-E1-0900B.0210	CLAY THOMAS C & JUDITH
10-47-25-E2-010D1.0230	CLAYTOR HARRY F JR & CLAYTORSUZAN J
10-47-25-E1-010C3.0100	CLEMENCE JEFFREY P & CLEMENCE CYNTHIA A
11-47-25-E3-21049.0201	CLEMENTE ELIA & RENATA
10-47-25-E1-06021.0201	CLEMENTS RONALD G
11-47-25-E3-16013.0104	CLINE JERALDINE K TRFOR JERALDINE K CLINE TRUST
11-47-25-E4-15014.1401	COBB RICHARD K JR & COBB KRISTIN M + LEIGH COBB MOSS TRUST
11-47-25-E4-24000.0380	COFFEL KAYE & NANCY
11-47-25-E4-15021.2106	COGGIN ELINOR L & CHABOT GARY A
11-47-25-E4-15017.1704	COHAGAN DEAN WILLIAM & COHAGAN MICHELE FLORENCE
10-47-25-E3-05025.0101	COHEN BARRY S & SHERRY L
10-47-25-E4-13000.0130	COHEN JOSEPH H TRFOR JOSEPH H COHEN TRUST
10-47-25-E3-05016.0202	COHEN RICHARD A & SANDRA S
11-47-25-E4-15021.2109	COKER GRACE M + BASHAW JAMES L & DOROTHY E
10-47-25-E3-03005.0509	COLACARRO ROBERT T & COLACARRO KATHLEEN L
03-47-25-E3-02000.0280	COLE PAUL & CYNTHIA
11-47-25-E3-33077.0103	COLEMAN THOMAS W & DIANE M
10-47-25-E4-16023.2302	COLLINS CHRISTOPHER & COLLINS DEBORAH
10-47-25-E4-16027.2709	COLLINS PETER HENRY & COLLINS CATHERINE DIANE
11-47-25-E3-33066.0201	COLLINS SANDA KAYE
10-47-25-E4-11011.1106	COLUMBE ARTHUR T & COLUMBE PATRICIA A
10-47-25-E4-04006.0608	COLWELL PERRY J & DEBORAH A
10-47-25-E2-010A1.0130	CONNOLLY CLEMENT STEPHEN & CONNOLLY KATHRYN BANNIGAN
11-47-25-E3-16005.5202	CONNOLLY FRANK & ANN P
10-47-25-E1-010C3.0180	CONNOR J DENNIS + CAROLE M TRFOR J DENNIS + CAROLE M CONNOR TRUST
10-47-25-E3-15027.2704	CONTAKIS NOULA
10-47-25-E3-05020.0101	CONTINO ABRAHAM & MELANIE A
11-47-25-E4-15016.1603	CONWAY DOUGLAS & NANCY
11-47-25-E3-33068.0101	COOK TERESA J TRFOR SORDILLO FAMILY TRUST
11-47-25-E3-16011.0101	COONEY THOMAS M & LORI L
10-47-25-E4-11014.1409	CORBETT JUSTIN E & LAURA + CROWTHER GORDON
10-47-25-E3-03004.0408	CORCORAN PETER & CORCORAN CATHERINE R
11-47-25-E3-31098.0102	COREY TIMOTHY W & CHERYL R
10-47-25-E3-03007.0704	CORLYN LLC
10-47-25-E3-0200B.0330	CORSO VINCENT T & KIM M
10-47-25-E1-06011.0202	CORTESE THOMAS R & DEBRA M
10-47-25-E4-16024.2408	COSSETTE EVAN JEFFRY + COSSETTE JEFFRY
11-47-25-E4-15020.2002	COSTELLO DAVID WILLIAM & COSTELLO LORRAINE CATHERINE
11-47-25-E4-31094.0203	COTE RONALD & DONAVEE
11-47-25-E3-31085.0202	COTE THERESA E TRFOR THERESA E COTE TRUST
10-47-25-E3-15013.1303	COUGHLIN WILLIAM JOSEPH & COUGHLIN JEAN MARIE
10-47-25-E3-05016.0101	COULTER LANGSTON NANCY L TRFOR NANCY L COULTER LANGSTON REVOCABLE TRUST
11-47-25-E4-15021.2105	COURCHESNE ROBERT + COURCHESNE STEVEN
10-47-25-E4-16028.2808	COURTAD DAVID & KATHERINE
11-47-25-E4-10000.0510	COURTNEY PHILLIP M + COURTNEY SUSAN L
10-47-25-E3-0200B.0260	COWAN RICHARD E
10-47-25-E4-04002.0203	COYNE BRIAN JAMES & COYNE MARY COLLEEN + COYNE SEAN RYAN
11-47-25-E4-32103.0102	CRAMER JOHN STEVEN & CRAMER PATRICIA
10-47-25-E4-16026.2604	CRANDALL TERRY P & SUSAN + STOKES GREGORY A ET AL
10-47-25-E4-16024.2403	CRANMER CHERYLL A
11-47-25-E3-21054.0202	CRAVEN ROGER A + LAURA L
10-47-25-E2-010D2.0370	CRAWFORD ROLLIN H
10-47-25-E4-16028.2802	CREE PETER N
10-47-25-E4-16021.2104	CREEDON AMY & PETER

Parcel ID	Property Owner
11-47-25-E3-31098.0204	CRON ROBERT A & SUSAN C
02-47-25-E4-03000.0040	CROOK LINDA B
10-47-25-E4-0200A.0290	CROPF BRUCE JRPO BOX
10-47-25-E4-16023.2309	CROSSETT MICHAEL J & CROSSETT DEBORAH A
10-47-25-E4-0200A.0410	CROSSON ELAINE M TRFOR ELAINE M CROSSON TRUST
11-47-25-E4-32110.0102	CROSSON RICHARD W + LORRAINE A
10-47-25-E4-05002.0102	CROUSE SHARON O
11-47-25-E3-16009.9102	CROWLEY MARY FRANCES + KAWAM LOUIS R
10-47-25-E3-05029.0101	CROWTHER GORDON & NANCY
10-47-25-E4-04005.0502	CROYLE PAUL D & KAY W
10-47-25-E4-04005.0506	CRUDO JOSEPH T & HELEN L
10-47-25-E4-16030.3006	CSOLKOVITS WILLIAM F TRFOR WILLIAM F CSOLKOVITS REVOCABLE TRUST
11-47-25-E4-15020.2007	CSQUARED
11-47-25-E1-0900B.0150	CUCCHIARA VINCENT DOUGLAS
11-47-25-E3-31082.0201	CUKRAS WAYNE A + DEBRA TRFOR WAYNE A CUKRAS TRUST
03-47-25-E4-0300A.0120	CULLEN EDWARD B TRFOR EDWARD B CULLEN TRUST
10-47-25-E4-04008.0810	CULLEN NICHOLAS THOMAS JR & CULLEN ARLENE K
03-47-25-E3-02000.0200	CULLEN ROSE J TRFOR ROSE J CULLEN REVOCABLE TRUST
11-47-25-E4-10000.0700	CULVER ELLEN F
10-47-25-E1-06001.0102	CUMBERLAND RICHARD MILES & CUMBERLAND DEBRA SUE
11-47-25-E3-33067.0103	CUMMINGS EDWARD J & CUMMINGS DEANNA MAPT
10-47-25-E1-06013.0202	CUMMINGS JEANNE M TRFOR JEANNE M CUMMINGS TRUST
11-47-25-E4-10000.0520	CUNNINGHAM DONALD T & CUNNINGHAM VALERIE E
11-47-25-E4-10000.0600	CUNNINGHAM LUKE P & CUNNINGHAM CHRISTINE
11-47-25-E4-31089.0202	CUNNINGHAM SHARON D
11-47-25-E1-0900A.0210	CURLEY JOSEPH A & CHRISTINE
10-47-25-E4-04004.0405	CYR ROBERT E + CYR BARBARA J ET AL
10-47-25-E4-16026.2607	CYRS DAVID M
11-47-25-E4-15022.2201	CYRUS KENNETH M TRFOR KENNETH M CYRUS TRUST
11-47-25-E4-27000.0260	D ONOFRIO MICHAEL J & D ONOFRIO MARGHERITA D
10-47-25-E1-0100B.0660	DABARNO MICHAEL V & SUSAN F
10-47-25-E4-11010.1008	DADMUN JAMES + RICH ANNE
10-47-25-E2-1200A.0290	DALESSANDRO MARK & TINA
02-47-25-E4-02000.0620	DALESSIO FREDERICK D & DALESSIOJOANNE W
11-47-25-E3-33064.0104	DALIAN JAMES C + PENNY J TRFOR J C + P J DALIAN REV TRUST
10-47-25-E4-16027.2702	DALOIA GEORGE G & SERENA
11-47-25-E3-33061.0203	DAMSTROM ALLENPENSCO TRUST COMPANY LLC
11-47-25-E1-0900A.0360	DANCH STEPHEN M & KATHRYN A
11-47-25-E3-19046.0103	DANDY II INVESTMENTS LLC
03-47-25-E4-06031.0102	DANHOFFER THOMAS B & DANHOFFER LINDA L
10-47-25-E4-11015.1507	DANIEL DAVID S & MARY K
11-47-25-E3-33071.0203	DANIELS EDDY CHARLES & DANIELS NANCY KAY
11-47-25-E1-1200B.0140	DANIELSON GARY D & KRISTY J
11-47-25-E3-16015.0203	DANO KAREN
10-47-25-E1-06019.0202	DAOUDI RIMA Z
02-47-25-E4-03000.0210	DARA TANVIR M
11-47-25-E3-16010.0203	DARCY LUNITA ANGELICA TRFOR VICTOR FELIPE + LUNITA ANGELICA DARCY TRUST
10-47-25-E1-06014.0202	DARIN WILLIAM A JR & DARIN LAURA LEE
10-47-25-E2-05008.0101	DARLAND NANCY L & WILLIAM F
11-47-25-E3-33076.0103	DARPINO JOSEPH & FRANCES
03-47-25-E4-06028.0202	DAU MICHAEL R + LAURA J
10-47-25-E3-15031.3105	DAUGHERTY BRIAN & CATHERINE
10-47-25-E3-03002.0206	DAVANZO KATHY J
10-47-25-E1-010C3.0190	DAVENPORT MORRIS C & DAVENPORT KATHLEEN B
10-47-25-E2-010D2.0430	DAVEY BARRY MIKE TRFOR BARRY MIKE DAVEY TRUST
10-47-25-E1-0100B.0590	DAVID C BOERKE TRUST +SUZANNE MCCOY BOERKE TRUST
11-47-25-E4-32118.0102	DAVID R MAGEE TRUST +SHERRY A STAGGE TRUST
10-47-25-E3-03003.0301	DAVID WILLIAM BIRSA TRUST +MARY LOUISE BIRSA TRUST
10-47-25-E4-04006.0604	DAVIDSON GARY & SHARON
11-47-25-E1-0900B.0050	DAVIDSON JIMMIE C & CINDY S
10-47-25-E2-1200A.0150	DAVIES JEFFREY H & DAVIES BARBARA M
11-47-25-E3-16008.8204	DAVIES ROBERT & JEANNE
11-47-25-E4-24000.0290	DAVIS GREGORY C + DEBRA C TRFOR DEBRA DAVIS TRUST
10-47-25-E4-16023.2307	DAVIS JOAN TRFOR JOAN DAVIS TRUST
11-47-25-E4-15023.2301	DAWN KEITH L & JESSICA L
03-47-25-E4-06029.0102	DAY PATRICK J TRFOR PATRICK J + PATRICIA K DAY TRUST
10-47-25-E4-0200A.0440	DE MARTIN ROBERT E

Parcel ID	Property Owner
11-47-25-E4-31094.0201	DEAKIN ROBERT S & BRENDA D
11-47-25-E3-16002.2202	DEANGELIS ANTHONY J + ANITA TRFOR TRUST NUMBER
11-47-25-E3-21051.0201	DEARING MICHAEL & JULIE
10-47-25-E1-06020.0102	DEBRUYN JAYNE M TRFOR JAYNE M DEBRUYN TRUST
11-47-25-E3-31083.0102	DECARLO ANTHONY R JR TRFOR ANTHONY R DECARLO TRUST
11-47-25-E4-32115.0101	DECARLO FRANK E JR & ROBIN
11-47-25-E1-0900A.0200	DECESARE DANIEL P TRFOR CHARLOTTE A DECESARE TRUST
11-47-25-E3-33069.0104	DEEGAN WILLIAM F & LINDA R
10-47-25-E4-04003.0301	DEGIACOMO PETER & MARIA
10-47-25-E1-06003.0102	DEGREGORIO ROBERT M TRFOR ROBERT M + SUSAN A DEGREGORIO TRUST
10-47-25-E3-05005.0201	DEIBEL JUDITH ANNJUDITH A DEIBEL FARMER TRUST
10-47-25-E4-13000.0190	DELPIATO HARRY J & DELPIATO DOLORES F
03-47-25-E3-02000.0210	DELSOLE JOSEPH A & KAREN M
10-47-25-E1-06014.0201	DELTOMME PHILIPPE & DELTOMME-DIJONGHE NADIA
11-47-25-E3-16012.0202	DEMARCO TERRY D & RENEE D TRFOR DEMARCO FAMILY TRUST
11-47-25-E4-15015.1507	DEMARRAIS CARMEN
10-47-25-E4-0200A.0310	DEMARTIN JOHN J & JOANNE W
11-47-25-E3-16013.0202	DEMIO JOSEPH & DEMIO MARIE RICCIARDI
11-47-25-E3-21051.0103	DEMMA JACK & ALYCE
03-47-25-E3-010D1.0050	DEMOTT THOMAS J & PALADINO-DEMOTT LYNNE A
10-47-25-E1-06022.0201	DEMSKI KENNETH E & MARY ANN
02-47-25-E4-03000.0190	DENESHA MICHAEL D + JEAN D TRFOR DENESHA REV TRUST
11-47-25-E4-17033.0102	DENNEY CHIEF TRFOR CHIEF DENNEY FAMILY TRUST
11-47-25-E4-15019.1905	DENNIS J TINLEY TRUST +MARY A TINLEY TRUST
10-47-25-E2-05007.0102	DEPREE JOANNE
11-47-25-E3-33073.0202	DEPRIEST OSCAR S & SUSAN E
10-47-25-E2-010A1.0090	DERAMO JUDY B TRFOR JUDY B DERAMO TRUST
02-47-25-E4-03000.0430	DERRY PATRICK T TRFOR PATRICK T DERRY TRUST
03-47-25-E4-010C4.0280	DESANTIS MARIA M TRFOR MARIA M DESANTIS TRUST
11-47-25-E3-16007.7103	DESMOND JULIA A TRFOR JULIA A DESMOND TRUST
03-47-25-E3-010D2.0480	DESTEIGER VIRGINIA TRFOR VIRGINIA M DESTEIGER TRUST
11-47-25-E3-21047.0101	DETERMANN MARILYN TRFOR MARILYN DETERMANN TRUST
10-47-25-E1-010A2.0380	DEVITT TIMOTHY W & DEVITT SUZANNE B TRFOR DEVITT FLORIDA TRUST
10-47-25-E3-03001.0106	DEVRIES STEPHEN J & DEVRIES ELAINE P TRFOR STEPHEN J & ELAINE P DEVRIES TRUST
11-47-25-E1-0900A.0350	DIANE CHERYL READ TRUST +PAUL D SCHWAB TRUST
11-47-25-E3-16018.0201	DIBERNARDO ANGELO & DIBERNARDO PATRICIA S
10-47-25-E3-08000.0060	DICKERSON DAVIS L TRFOR D & K FAMILY TRUST
03-47-25-E4-0300A.0080	DICKISON TREVOR TRFOR D'AMOUR FAMILY UNITED STATES IRREVOCABLE TRUST
11-47-25-E4-15023.2306	DICKMAN DAVID C & BARBARA A
10-47-25-E4-11015.1502	DIDOMENICO GARY A & DIDOMENICO MAUREEN E
11-47-25-E4-32102.0101	DIEHL GLENN A & LORA LEE TRFOR GLENN A & LORA LEE DIEHL TRUST
11-47-25-E3-31085.0103	DIENNO MARILYN M TRFOR MARILYN M DIENNO REV TRUST
10-47-25-E4-11010.1003	DIETRICH LISSA M + OCALLAGHAN JOANN
10-47-25-E1-0100B.0350	DIETZ DANIEL B TRFOR DIETZ TRUST
11-47-25-E3-21050.0101	DIETZEL BETTY JOYCE L/E
11-47-25-E3-16016.0203	DILEO FILIPPO & LUCIA
10-47-25-E4-11016.1602	DILLON GERALD C
10-47-25-E3-03008.0805	DILUZIO ELIZABETH A
02-47-25-E4-02000.0640	DINEEN ROBERT & JEANNINE
03-47-25-E4-0300A.0150	DISABATINO LAWRENCE J TRFOR LAWRENCE J DISABATION TRUST
10-47-25-E4-13000.0350	DISPENSA LOUIS & DENISE A TRFOR DISPENSA FAMILY TRUST
11-47-25-E3-16009.9101	DIXON JANICE + MOORE MICHELLE
10-47-25-E2-1200A.0340	DLUGOS JAMES B & PAMELA J
10-47-25-E3-15013.1305	DOBBS RICKY L TR +DOBBS ANGELA M TR FOR RICKY L + ANGELA M DOBBS TRUST
10-47-25-E3-15031.3103	DOBIS CHESTER F & P DARLENE TRFOR CHESTER F + P DARLENE DOBIS TRUST
10-47-25-E3-15026.2604	DOCHERTY WILLIAM J & DOCHERTY JUDITH L
10-47-25-E2-1200A.0220	DOLAN NANCY A & MICHAEL J L/E
10-47-25-E2-010D1.0150	DOLAN THOMAS J & MARIE BPO BOX
11-47-25-E3-16001.1204	DOLGIN ALEXANDER & SUSAN I
10-47-25-E4-04003.0304	DOLWICK ROBERT E & DOLWICK MARGARET A
10-47-25-E4-16030.3007	DOLWICK ROBERT E & DOLWICK MARGARET A
10-47-25-E2-010A2.0250	DOMINIK CHRISTIAN J & DOMINIK KAREN A
11-47-25-E3-33067.0201	DOMMER RONALD L & DOMMER REBECCA HORNICK TRFOR DOMMER FAMILY TRUST
11-47-25-E4-27000.0120	DONAHUE EDWARD J + CLARA M
10-47-25-E4-11012.1208	DONAHUE THOMAS J JR & DONAHUE MARY TR
03-47-25-E4-0300A.0050	DONNELLY JAMES & MARY
11-47-25-E4-15014.1406	DONOVAN JOSEPH A JR + DONOVAN JOSEPH A SR & DONOVAN MARY C ET AL

Parcel ID	Property Owner
11-47-25-E3-33061.0104	DOOLEY JOHN M
10-47-25-E4-16024.2410	DORANS JEAN A
11-47-25-E3-16001.1202	DORE JOHN + GAUTHIER CHRISTIANE
11-47-25-E1-0900A.0180	DOUGLAS ANDREW J & SALLY P TRFOR ANDREW J DOUGLAS TRUST
11-47-25-E3-21048.0101	DOUGLAS G RYAN TRUST +CAROLANN RYAN TRUST
11-47-25-E4-17037.0102	DOUGLAS JOHN G TRFOR DOUGLAS TRUST
10-47-25-E1-0100B.0110	DOUGLAS PATRICK A TRFOR PATRICK A + PAMELA A DOUGLAS TRUST
10-47-25-E1-0100B.0490	DOWD JOSEPH B TRFOR DOWD INVESTMENT REALTY TRUST
11-47-25-E1-0900A.0140	DOWNEY THOMAS W & TERESA F
11-47-25-E3-21055.0101	DRAWER GORDON K
03-47-25-E4-02000.0060	DRD HOLDINGS LLC
11-47-25-E3-33073.0103	DREIER WAYNE W & NANCY L TRFOR WAYNE W + NANCY L DREIER TRUST
10-47-25-E3-08000.0300	DREVLLOW BARRY M & DIANE M
10-47-25-E1-06025.0102	DREWEK DAVID F & SUSAN V
03-47-25-E4-0300A.0220	DREYER MARK W & COYLE LINDA S
11-47-25-E3-33077.0203	DROHAN JOHN C & SUNNY V
11-47-25-E3-16014.0201	DROMPP JOSEPH D TRFOR JOSEPH D + JUDITH C DROMPP TRUST
03-47-25-E4-010C4.0270	DROUIN PATRICK E & NORREY DROUIN DAWN E
11-47-25-E4-32122.0101	DRUCKMAN BARBARA A TRFOR BARBARA A DRUCKMAN LIVING TRUST
11-47-25-E3-33067.0204	DRUMTRA LORI A TRFOR LORI A DRUMTRA AND DONNA H SOTERN TRUSTON
10-47-25-E3-03008.0803	DUFOUR CHRYSYEN A & DUFOUR DAVID J JR
10-47-25-E2-1200B.0230	DULIEU STEVEN R & ADELE E
11-47-25-E1-0900B.0490	DUNLAP JAMES E & MICHELE L
11-47-25-E3-19043.0201	DUNN CHRISTINA
03-47-25-E3-010C1.0520	DUNN MARK F & MARYANN M
11-47-25-E3-33067.0101	DURGIN MICHAEL P & DURGIN CATHERINE
10-47-25-E4-11010.1002	DURONIO GISELA E + FIGURSKI PATRICE ET AL
02-47-25-E4-03000.0270	DUSH MICHAEL W & SUSAN M TRFOR MICHAEL W DUSH TRUST
02-47-25-E4-03000.0060	DUVALL SUSAN B TRFOR BOLLMAN FLORIDA REAL ESTATE TRUST
02-47-25-E4-03000.0390	DWORAK PAUL G & MARTHA C
10-47-25-E3-05015.0202	DYCK FREDERICK J & KAREN L
11-47-25-E3-28058.0204	EARLE CAROLE E
11-47-25-E3-16003.3102	EASLER MICHAEL L TRFOR MICHAEL L EASLER TRUST
11-47-25-E3-16016.0103	EATON DENNIS A & JOAN A TRFOR EATON FAMILY TRUST
11-47-25-E3-16003.3202	EBAUGH CAROL A & TERRY L TRFOR CAROL A & TERRY L EBAUGH TRUST
10-47-25-E4-10000.0010	EBEL MARLENE TRFOR MARLENE EBEL TRUST
10-47-25-E4-11011.1104	EBERHARDT DAVID & MARY
10-47-25-E4-11018.1802	EBERSOLDT JAMES W & SUSAN J L/
10-47-25-E3-15025.2507	EBRAHIMI-GHAJAR FARSHID & STUMPP CHRISTIANE
11-47-25-E3-16004.4204	ECHTERLING ROBERT E & ECHTERLING TERESA W
10-47-25-E1-010A2.0390	EDISON JUDY TRFOR JUDY EDISON TRUST
10-47-25-E4-04008.0808	EDMONDSON JOHN A & NANCY M TRFOR JOHN & NANCY EDMONDSON TRUST
11-47-25-E3-33064.0201	EDWARD J HENZ TRUST +KIMBERLY A HENZ TRUST
11-47-25-E3-31085.0101	EDWARDS ALLEN W & LYDIA
02-47-25-E4-03000.0290	EDWARDS JOANNE TRFOR JOANNE EDWARDS
11-47-25-E3-31095.0203	EDWARDS-TUTTLE CYNTHIA & TUTTLE SCOTT O
10-47-25-E4-04008.0807	EHMAN DALE A & JUDITH A
11-47-25-E3-31098.0101	EHRHARDT CLAIRE W
03-47-25-E4-010C1.0450	EIDSWICK RICHARD P & EIDSWICK ANN BLACK
10-47-25-E1-06021.0102	EIKER GEORGE L & EIKER ELIZABETH ANN
11-47-25-E4-31090.0102	EISENHauer KAREN
10-47-25-E4-11013.1307	EISENREICH FREDERICK J & EISENREICH BONITA L
11-47-25-E1-0900A.0310	EISNER FREDERICK A & EISNER KATHRYN G
10-47-25-E3-05027.0201	EISNER STEVEN M & JUNE G
11-47-25-E3-21047.0202	EKSTROM DONALD B JR & EKSTROM CAREY A
11-47-25-E4-15022.2203	ELGES DIANNE N TRFOR DIANNE N ELGES TRUST
11-47-25-E4-32126.0102	ELLIOTT GREGORY W & ELLIOTT BRENDA D
10-47-25-E4-13000.0080	ELLIS PAUL & SUZANNE G + GAULIN DAVID M & PAMELA
11-47-25-E4-24000.0280	ELLIS ROGER G & COLLEEN E
11-47-25-E3-31095.0102	ELLMAN MARY KAY TRFOR MARY KAY ELLMAN TRUST
03-47-25-E4-010C4.0310	ELRICK JEAN
02-47-25-E4-03000.0280	ELSASSER NANCY B TRFOR NANCY B ELSASSER TRUST
10-47-25-E3-05019.0201	ELSWICK SHERRY R
11-47-25-E1-0900B.0450	EMPEY DAVID P + HESS RONALDA L
11-47-25-E4-17034.0101	ENDRES WILLIAM E & ENDRES VIRGINIA R
11-47-25-E4-24000.0340	ENGEL DENNIS B & ELLEN R
11-47-25-E3-16018.0102	ENGEL JODI SUE + ENGEL COLBY A ET AL

Parcel ID	Property Owner
11-47-25-E1-0900B.0090	ENGELHUBER JAMES E
10-47-25-E3-05004.0101	ENGLISH DAVID W & GINGER R
10-47-25-E4-10000.0120	ENOS DOROTHY M TRFOR DOROTHY M ENOS TRUST
11-47-25-E3-31082.0203	ENTRUST FREEDOM LLCBRADACH DAVID J
10-47-25-E4-04010.1007	ERBLAND CATHERINE C
11-47-25-E3-31098.0201	ERLENHEIM ALAN H & ERLLENHEIM BARBARA J
11-47-25-E3-16013.0102	ESPOSITO DOMINICK F & ESPOSITO ANGELINA
11-47-25-E4-15014.1403	ESTES VICTORIA L
11-47-25-E4-10000.0610	ESTI ROBERT R & VALERIE A
11-47-25-E3-33074.0102	EUGENE J DAUL TRUST
10-47-25-E4-16022.2203	EVANS JOSEPH & SUSAN
10-47-25-E3-05027.0101	EVANS MEGAN T TRFOR MEGAN T EVANS TRUST
11-47-25-E4-10000.0570	EVANS MITCHELL S TRFOR EVANS FAMILY NOMINEE TRUST
10-47-25-E1-06002.0202	EVENSON ERIC & BARBARA
11-47-25-E3-16018.0103	EVERETT PATRICIA L TRFOR PATRICIA L EVERETT REV TRUST
11-47-25-E4-10000.0480	EVERETT PROPERTIES LLC
10-47-25-E3-15029.2901	EVERS MARK T TRFOR EVERS FAMILY TRUST
11-47-25-E3-16006.6104	EWASHKO BEVERLEE A + UPTON CHERYL E
10-47-25-E4-04003.0307	EWING STEVEN W & VIRGINIA K
10-47-25-E4-11012.1205	FABIAN JEAN M TRFOR JEAN M FABIAN TRUST
11-47-25-E3-16003.3101	FACCER ROY J & WANDA H
11-47-25-E4-17029.0101	FACER PATRONELLA A TRFOR PATRONELLA A FACER TRUST
11-47-25-E3-16013.0201	FADER WILLIAM R H & FADER MARY JANEUNIT
10-47-25-E4-11010.1001	FAGAN STEVEN J & HEDY A
10-47-25-E3-05026.0101	FAHEY GLENDA E TRFOR GLENDA E FAHEY TRUST
10-47-25-E3-03006.0603	FALCI GERALD M & SUSAN K
03-47-25-E4-06031.0101	FALKENBACH GREGORY B & FALKENBACH NANCY S
10-47-25-E3-15030.3002	FALLON JOHN F & JANE CPO BOX
10-47-25-E4-16023.2308	FANUELE ANTHONY
10-47-25-E2-1200A.0190	FARB ROSALYN SUE TRFOR ROSALYN SUE JINKENS FAMILY TRUST
10-47-25-E2-010A2.0270	FARINA CIRO + BUCK JOAN
11-47-25-E3-16008.8201	FARM SIDE PROPERTIES LLC
10-47-25-E1-16031.3102	FARNKOPF JOSEPH J & FARNKOPF KATHLEEN M
11-47-25-E4-32104.0102	FARRELL JAMES M TRFOR JAMES M FARRELL TRUST
10-47-25-E3-15033.3303	FAZZONI GREGORY F + NANCY M TRFOR FAZZONI FAMILY TRUST
10-47-25-E3-03002.0201	FEARRIN SCOTT & KATHLEEN
10-47-25-E3-08000.0770	FEJES MARGARET ANNE
11-47-25-E4-15019.1903	FELLAS JOHN & STACEY
03-47-25-E4-010C4.0300	FENTON BONNIE L
11-47-25-E3-16010.0204	FENTON STANLEY M & KAREN S
03-47-25-E4-010C1.0410	FERENCE MARGARET A
03-47-25-E4-06030.0102	FERGUSON CATHERINE A TRFOR CATHERINE A FERGUSON TRUST
10-47-25-E2-1200B.0250	FERGUSON RONALD E + FERGUSON CAROL J
10-47-25-E4-04004.0406	FERKO MICHAEL J & SANDRA L
10-47-25-E3-0200B.0270	FERRELL MARSHALL T TRFOR MARSHALL T FERRELL TRUST
10-47-25-E4-13000.0140	FERRELL MARSHALL THOMAS + MENARD ARLENE S
11-47-25-E4-17040.0101	FICK RICHARD C & CAROLINE T
10-47-25-E3-15013.1301	FICKS RONALD W TRFOR RONALD W FICKS TRUST
11-47-25-E3-21055.0203	FIELD CHARLES WILLIAM + FIELD MAY NORUNN FJETLANDOYGARDS VEIEN
11-47-25-E3-16004.4202	FIELD NANCY JEAN TRFOR NANCY JEAN FIELD TRUST
11-47-25-E4-17038.0101	FIK LAWRENCE A & JOYCE A
11-47-25-E4-17022.0101	FILIPKOWSKI RICHARD & DIANE L/
10-47-25-E4-0200A.0370	FINDLAY DOUGLAS A & FINDLAY MARILYN A
03-47-25-E4-010C4.0320	FINERTY DIANA TRFOR DIANA FINERTY REV TRUST
10-47-25-E3-03008.0808	FIORICA BENJAMIN P TRFOR BENJAMIN PETER FIORICA TRUST
11-47-25-E3-31096.0101	FISHER AMY J & DAVID L
10-47-25-E4-16024.2409	FISHER D MICHAEL & CAROL
02-47-25-E4-03000.0500	FISHER DAVID A & FISHER KATHERINE K + KILEY DAVID L JR & PAMELA S ET AL
02-47-25-E4-03000.0120	FISHER DAVID A & FISHER KATHERINE K
10-47-25-E2-010A1.0070	FISHER RAYMOND M & REGINA V
10-47-25-E2-010A1.0140	FITTS JOHN T
10-47-25-E4-13000.0360	FITZGERALD JOHN A & FITZGERALD PATRICIA L TRFOR FITZGERALD FAMILY TRUST
10-47-25-E3-05011.0201	FJELSTUL ALICE B
10-47-25-E3-03003.0304	FLANAGAN BRENDA L TRFOR BRENDA L FLANAGAN TRUST
11-47-25-E3-16003.3103	FLEISCHER ELAINE M + BUCHER LINDA M ET AL
10-47-25-E3-05023.0201	FLEMING CAROL B & R CRAIG
10-47-25-E3-15027.2702	FLEMING SARA LU TRFOR SARA LU FLEMING TRUST

Parcel ID	Property Owner
11-47-25-E3-33070.0104	FLINN JANE M + FLINN NISHA M
11-47-25-E4-27000.0290	FLOR SHERRY L TRFOR SHERRL FLOR TRUST
10-47-25-E4-11010.1006	FLORENZANO JOSEPH A & FLORENZANO JUDIE C
10-47-25-E2-05007.0202	FLYNN MADELINE M TRFOR MADELINE M FLYNN REV TRUST
11-47-25-E4-17021.0102	FLYNN THOMAS M & MARIANNE
10-47-25-E4-11019.1902	FORBUSH MARY FAY
11-47-25-E4-08000.0740	FOREMAN VICTORIA E TRFOR VICTORIA E FOREMAN TRUST
11-47-25-E3-33066.0102	FORGIT EDWARD J
11-47-25-E3-21052.0202	FORTUNA LOUIS A
11-47-25-E4-15014.1410	FORTUNATO JOHN F & LYNNE E
11-47-25-E3-33073.0201	FOTI JOHN J JR & MADELIN F
11-47-25-E3-16011.0201	FOUR-KY PROPERTIES LLC
11-47-25-E3-16014.0202	FOWLER ROBERT G TRFOR FOWLER FLORIDA REALTY TRUST
10-47-25-E2-1200A.0060	FOX PAUL D & FOX LEE KRISTIN KEMMLER
10-47-25-E1-16032.3201	FOX RICHARD P & MARY JO
11-47-25-E1-24000.0270	FOXTAIL CREEK LLC
10-47-25-E3-03007.0701	FRAME JOHN P & BARBARA A L/E
10-47-25-E4-16022.2202	FRANCIS JOSEPH F & MARY L
11-47-25-E4-27000.0160	FRANK J KELLY TRUST +JULIE A KELLY TRUST
11-47-25-E3-16011.0102	FRANKEL ARTHUR & CAMILLE D
10-47-25-E2-010A1.0120	FRANKLIN MARGARET H TRFOR MARGARET H FRANKLIN TRUST
10-47-25-E4-04007.0701	FRANTZ SUSAN A TRFOR SUSAN A FRANTZ TRUST
10-47-25-E1-0100B.0420	FRAYNE STEPHEN A + ELIZABETH F
02-47-25-E4-03000.0300	FRED GRAZIANO TRUST +LISA D GRAZIANO TRUST
10-47-25-E4-11009.0908	FREEDMAN BRIAN & MARY
10-47-25-E3-0200B.0300	FREEMAN TERENCE M & ENID P
11-47-25-E3-33075.0101	FREY EARL RICHARD TRFOR EARL RICHARD FREY TRUST
11-47-25-E3-16014.0101	FRICANO KATHRYN M
11-47-25-E3-21053.0202	FRIDHI LASSAAD & AMY
10-47-25-E4-13000.0250	FRIEDMANN JOHN H & MIGNON
03-47-25-E3-010C2.0010	FRIERSON ROBERT G & FRIERSON CATHERINE W
10-47-25-E4-11018.1803	FRITTS DOLORES A TRFOR DOLORES A FRITTS TRUST
02-47-25-E4-02000.0660	FROELICH TOBY M & FROELICH JACQUELYN
10-47-25-E4-11017.1703	FROELICH WAYNE C L/E
10-47-25-E4-11013.1306	FROELKE DAVID R & YOUNG S
11-47-25-E1-0900B.0550	FROGALE ROBERT J & LAURIE A
10-47-25-E4-04002.0209	FRUEHWALD MICHAEL R & FRUEHWALD KRISTIN G
11-47-25-E1-0900B.0070	FUCHS LOUIS JOHN & FUCHS LISA HELENE
10-47-25-E3-0200B.0320	FUCHS RICHARD F & JUDITH A
10-47-25-E2-05009.0201	FUDALLA MARVIN J & FUDALLA LUCINDA M
11-47-25-E3-16007.7201	FUENTES JAMES T & LOIS T
11-47-25-E1-0900B.0170	FULTON ROBERT & SANDRA
10-47-25-E4-04010.1010	FUMANDO CARLO & SONJA H
11-47-25-E3-16005.5204	FUNCH RICHARD M + FUNCH BETSY J
10-47-25-E3-0200A.0090	FURTWENGLER CAROL B TRFOR CAROL B FURTWENGLER TRUST
10-47-25-E2-0900B.0380	GADDIS BILL L & VICKI S
10-47-25-E2-0900B.0340	GADUS MICHAEL J TRFOR MICHAEL J GADUS REV TRUST
11-47-25-E3-28060.0204	GAGNE THOMAS & RUTH TRFOR THOMAS P + RUTH L GAGNE TRUST
11-47-25-E4-32102.0102	GAIL E SCHNABEL TRUST +JAMES P SCHNABEL JR TRUST
10-47-25-E3-03008.0810	GAINES RICHARD D
11-47-25-E4-10000.0660	GALL HUGH TRFOR GERALDINE GAY WILLIAMS-MALTESE TRUST
10-47-25-E4-04001.0103	GALLAGHER DENNIS & LORETTA
11-47-25-E3-33079.0203	GALLAGHER GARY P & PAMELA S
11-47-25-E1-1200B.0090	GALLAGHER M COLETTE TRFOR M COLLETTE GALLAGHER TRUST
10-47-25-E4-04005.0503	GALLAGHER ROBERT J SR TRFOR ROBERT GALLAGHER SR TRUST
10-47-25-E3-05028.0101	GALLO JOSEPH I + HOLMAN EVA M
10-47-25-E4-11016.1607	GALLO MARY ELLEN + JOSEPH I GALLO FAMILY TRUST ET AL
11-47-25-E3-33069.0101	GALLUCCI GARY A & BELEN P
11-47-25-E3-33064.0204	GAMAGAMI EILEEN M
11-47-25-E4-32127.0102	GAMMA LLCMARC GOLDBERG
11-47-25-E3-31097.0204	GANNON SEAN JOSEPH & AMY
03-47-25-E3-02000.0230	GARAGUSO FRANK J & TERRY APO BOX
10-47-25-E4-05001.0201	GARDNER PATRICIA R
11-47-25-E4-32114.0101	GARGANO ANTHONY R TRFOR ANTHONY R GARGANO TRUST
11-47-25-E3-16019.0101	GARNER DAVID L TRFOR DAVID L GARNER TRUST
10-47-25-E1-16032.3207	GARRETT LINDA M
10-47-25-E1-06027.0202	GARTHWAITE SUSANNA H

Parcel ID	Property Owner
10-47-25-E1-010A2.0370	GARVEY JOHN & GLORIA
10-47-25-E4-05030.0201	GARVEY JOHN P & NANCY J
10-47-25-E4-11014.1404	GARY BECKER TRUST
10-47-25-E3-08000.0800	GARY R OLSON TRUST +GAIL M OLSON TRUST
10-47-25-E1-16031.3104	GARY S MINOFF TRUST +KOEESTER TRUST ET AL
11-47-25-E1-0900B.0110	GASVODA MARK S & COLLEEN
11-47-25-E3-33066.0202	GATES CALVIN J TR FOR CALVIN J GATES TRUST
11-47-25-E3-33067.0203	GATSON MICHAEL & BLAKE-GATSON CARRIE
11-47-25-E3-16008.8202	GATTINGER NORBERT J & GATTINGER PATRICIA
10-47-25-E4-04010.1003	GAUGHAN JOHN J & DEBORAH A TRFOR JOHN J GAUGHAN TRUST
11-47-25-E1-0900A.0440	GAUQUIE ROGER A & RUTH A
02-47-25-E4-02000.0600	GAVIGAN CHRISTOPHER J TRFOR GAVIGAN TRUST
11-47-25-E3-21054.0103	GAWLAK KATHRYN A + COFSKE HARVEY
10-47-25-E3-15028.2801	GAWRONSKI JOHN & JACQUELYN
10-47-25-E4-11020.2003	GEANEY JOHN D & RITA M
10-47-25-E4-16027.2708	GEDWORTH LLC
10-47-25-E3-03005.0504	GEITZ JOAN M TRFOR JOAN M GEITZ TRUST
10-47-25-E4-11011.1108	GELOLU LLC
10-47-25-E3-15034.3402	GELS WILLIAM A & DIANE R
11-47-25-E3-33062.0204	GENE A RANVIER TRUST +BARBARA RANVIER TRUST
10-47-25-E4-04003.0308	GENGLER MICHAEL J & ROXANNE
10-47-25-E2-0900B.0330	GEORGE J SIEFERT TRUST +THERESE M SIEFERT TRUST
10-47-25-E4-04009.0909	GERACE STEVEN V & DEBORAH J
11-47-25-E4-08000.0730	GEYSEL DONALD G TRFOR DONALD G GEYSEL TRUST
10-47-25-E4-11019.1909	GHELLI ENRICO H & PATRICIA
10-47-25-E4-04004.0401	GIACONIA RONALD W & GIACONIA ANTOINETTE M
10-47-25-E3-0200B.0010	GIAQUINTO MARY L
11-47-25-E3-33066.0104	GIBBS GARY G & GERRY A
11-47-25-E3-21053.0101	GIBSON JOHN L & MARGARET C
10-47-25-E4-16029.2909	GIERUSZ KARL
10-47-25-E1-0100B.0010	GIL MEIR & BALLABAN GIL KAREN
10-47-25-E3-15013.1307	GILBERTSON ERIC R & GILBERTSON CYNTHIA F TRFOR ERIC R + CYNTHIA F GILBERTSON TRUST
11-47-25-E3-33067.0104	GILLESPIE DANIEL M & GILLESPIE MARLENE A
10-47-25-E2-05008.0202	GILLESPIE MICHAEL D & GILLESPIE MURIEL
11-47-25-E4-32113.0102	GILLHEENEY GARY SR
11-47-25-E4-10000.0620	GILLIGAN THOMAS J TRFOR THOMAS J GILLIGAN JR TRUST
10-47-25-E1-06027.0201	GINGERELLI LOUIS M & GINDERELLI CHRISTINE R
10-47-25-E3-0200A.0050	GINSBERG STEPHEN E + GINSBERG MARLENE ET AL
10-47-25-E4-16024.2407	GIPS JOHANN ILANBRENZELPATT
10-47-25-E3-15025.2505	GIRARD RICHARD J & GIRARD PATRICIA A
11-47-25-E4-32130.0101	GIRONDI RITA A
10-47-25-E4-11009.0909	GISCHEL RICHARD LEE & GISCHEL BRENDA K + KIRKWOOD MELISSA J & KIRKWOOD MICHAEL J ET AL
10-47-25-E4-11018.1804	GITCH JOSEPH L & JOYCE A
10-47-25-E2-1200A.0210	GITLIN LOUIS & EDITH
10-47-25-E1-06016.0101	GIVENS ROBERT M & CONNIE J TRFOR GIVENS TRUST
10-47-25-E4-16026.2608	GLUSKIN ROBERT W + SMITH HENRY B III
10-47-25-E4-11014.1410	GOLDBERG FRANK + GOLDBERG DAVID
10-47-25-E3-03006.0605	GOLDEN MICHAEL & SUSAN
11-47-25-E3-16013.0203	GOLDSMITH ROBERT L JR & GOLDSMITH DONNA A
11-47-25-E3-33078.0201	GOLDSMITH JOSEPH SCOTT
11-47-25-E4-15017.1703	GOLF-
10-47-25-E3-15028.2804	GOLINO MICHAEL P + OTERO DORIS
10-47-25-E3-03007.0705	GONTKOF RONALD K & GONTKOF DEBRA JANE + GONTKOF DANIEL J
10-47-25-E4-11013.1304	GOODMAN EMANUEL E & GOODMAN CHARITY A
11-47-25-E1-0900A.0060	GORDON BURTON & SHARON R
10-47-25-E3-03006.0604	GORDON SCOTT E TRFOR GORDON BRENTS FAMILY TRUST
11-47-25-E3-33064.0203	GORECKI GREGORY M & GORECKI CHRISTINE
10-47-25-E4-13000.0340	GORECKI WILLIAM F & GORECKI CHRISTINE
10-47-25-E1-06009.0202	GORMLEY DOLORES J
10-47-25-E4-11017.1706	GOSSMAN DONALD LOUIS & GOSSMAN SUSAN ELIZABETH
10-47-25-E4-11014.1403	GOTSCH GARY L & DEBORAH J
10-47-25-E4-16030.3009	GRABACK MICHAEL F & GRABACK KATHLEEN
10-47-25-E2-05006.0101	GRAHAM JACK & ALBERTA + GRAHAM DOUGLAS G
11-47-25-E3-16001.1101	GRASER DONALD D TRFOR GRASER FAMILY TRUST
11-47-25-E4-31092.0103	GRASSESCHI SUSAN M TR FOR SUSAN M GRASSESCHI TRUST
11-47-25-E3-31088.0102	GRAY TRUST +SHERILL LUTTRELL TRUST
03-47-25-E4-02000.0020	GREEN R JEFFERY & GREEN SUSAN DUNN

Parcel ID	Property Owner
11-47-25-E1-0900B.0410	GREENBERG MICHAEL A & GREENBERG EILEEN
10-47-25-E4-11009.0910	GREENE REBECCA J TRFOR REBECCA J GREENE TRUST
10-47-25-E3-15027.2706	GREENHALGH ROBERT & PAULINE
11-47-25-E4-17021.0101	GREENSPAN BERTRAM & SUSAN L
03-47-25-E4-02000.0090	GREGORY THEODORE C TRFOR THEODORE C GREGORY TRUST
10-47-25-E2-010A2.0190	GRESH PHILIP M & SUSAN C
11-47-25-E3-33064.0101	GRIFFITH RYAN D & GROSS RACHEL R
10-47-25-E4-04007.0708	GRILLO MARY ANN
10-47-25-E2-1200A.0250	GRIMES BRENDA & CHARLES W
11-47-25-E4-17028.0101	GRIPPO JOAN T TR FOR JOAN T GRIPPO TRUST
10-47-25-E4-16028.2809	GRONDAHL MARK C + HOFFMANN GREGORY & NANCY
10-47-25-E3-05025.0102	GROTH MARY ANN TRFOR MARY ANN GROTH LIVING TRUST
10-47-25-E4-0200A.0250	GROULX JOSEPHINE A
11-47-25-E3-21056.0201	GUAJARDO GILBERT R & GUAJARDO EILEEN E
10-47-25-E4-11011.1103	GUARASCI FRANK & LAURA
10-47-25-E4-11011.1102	GUARASCI RALPH + LYNN
11-47-25-E3-33077.0101	GUARASCIO RENEE D TRFOR RENEE D GUARASCIO TRUST
11-47-25-E3-16009.9204	GUAY KATHI L
10-47-25-E4-0200A.0330	GULLOTTI STEPHEN P & GULLOTTI MARY ANN
10-47-25-E3-08000.0100	GUNDERSEN KENNETH & GUNDERSEN PATRICIA
10-47-25-E4-16024.2404	GUNDERSON CHRISTOPHER J + GUNDERSON TUCKER & GUNDERSON REBECCA B
10-47-25-E4-04006.0607	GURLEY MARGARET CHRISTINE GRIEFOR MARGARET CHRISTINE GRIECO GURLEY TRUST
11-47-25-E4-15016.1604	GYSELINCK RODOLPHERUE D ABEICHE
11-47-25-E3-16009.9203	HAASE DAVID & BIALECKI-HAASE DEE ANN TRFOR DAVID & DEE ANN BIALECKI-HAASE TRUST
11-47-25-E1-0900B.0130	HACKENBERG DAVID S & HACKENBERG PAMELA B TRFOR HEACKENBERG FAMILY TRUST
11-47-25-E3-16003.3204	HACKSHAW MICHAEL A & HACKSHAW BEATRIZ W
11-47-25-E3-31083.0201	HADDAD ALIZABETH TRFOR SORDILLO FAMILY TRUST
10-47-25-E1-06025.0202	HAFFAR AHMAD Y & LINAH R
11-47-25-E4-24000.0330	HAGERTY JOHN J TRFOR JOHN J + MARY KAY HAGERTY TRUST
10-47-25-E3-15031.3108	HAGGIN RONALD E TRFOR RONALD E HAGGIN TRUST
11-47-25-E4-15017.1706	HAGSTRAND WILLIAM E + SALLY G
11-47-25-E3-16011.0202	HAHN ROMY
10-47-25-E1-06004.0101	HAIDLE VIRGINIA W TRFOR VIRGINIA W HAIDLE TRUST
11-47-25-E3-31086.0101	HALFMAN LEANNE PHILLIPS
11-47-25-E3-16008.8101	HALL GEORGE DAVID & CAROLYN
11-47-25-E4-17040.0102	HALL REX L + HALL JACQUELINE Y
10-47-25-E1-06004.0201	HALON LESLIE B
11-47-25-E3-33079.0103	HALVERSON ROBERT P & HALVERSON JACLYN K TRFOR ROBERT P & JACLYN K HALVERSON TRUST
10-47-25-E1-06011.0102	HAMILTON G SICOTTE & HAMILTON MARILYN LYON TRFOR G SICOTTE HAMILTON TRUST
10-47-25-E4-16021.2101	HAMILTON JOHN A & HAMILTON CHRISTINE L
11-47-25-E1-0900B.0270	HAMM H RUSSELL & VICI H
11-47-25-E3-16001.1103	HAMM VICI H
11-47-25-E3-21049.0202	HAMMAN ROBERT & JEANNE
11-47-25-E4-15017.1702	HAMMERSTROM JOHN JR & HAMMERSTROM SHERYLE
10-47-25-E3-05019.0101	HAMMOND DONNA M L/E
10-47-25-E4-11018.1808	HAND JEANNINE C
11-47-25-E3-31081.0102	HANDY-GREER SUSAN
10-47-25-E3-03007.0703	HANEK JOSEPH TR FOR JOSEPH G HANEK TRUST
11-47-25-E4-32115.0102	HANEY CARL E & BONNIE
11-47-25-E3-33070.0203	HANRATTY EDWARD TRFOR HANRATTY BONITA SPRINGS TRUST
10-47-25-E4-16029.2908	HANSEN WARREN M & SHARON A
10-47-25-E2-010A1.0030	HANSEN WILLIAM C + LIZBETH A
11-47-25-E3-28060.0202	HANSON THEODORE G & SEHNAL-HANSON VIRGINIA A
11-47-25-E4-15017.1708	HANZEL JOHN R TRFOR HANZEL TRUST
11-47-25-E3-33061.0102	HARBOR SPRINGS LLCPO BOX
10-47-25-E2-0900B.0370	HARBORDT KURT CARL & HARBORDT BARI SHARP
10-47-25-E2-05008.0102	HARBOUR TRUST INVESTMENT MGMT FOR RICHARD A ROSENTHAL TRUST
10-47-25-E4-16027.2701	HARLA KENNETH & BARBARA
03-47-25-E4-06028.0101	HARMON CLAUDE EDWARD & HARMON LAURA M + HOWELL JULIE A
10-47-25-E4-11009.0904	HARNAN SYLVIA M
11-47-25-E1-0900A.0450	HAROLD J BOGNER TRUST +KATHLEEN M BOGNER TRUST
10-47-25-E1-06002.0201	HARPER ANDREW & GILLIAN
10-47-25-E3-05027.0202	HARRIS BRUCE C TRFOR BRUCE C HARRIS TRUST
03-47-25-E3-02000.0220	HARTMAN ANTHONY J + HARTMAN LAUREL M
10-47-25-E3-15033.3302	HARTZFELD JAMES R & IRENE M
11-47-25-E4-17038.0102	HARVAT BARBARA
10-47-25-E1-16032.3209	HARVEY JAY & HEIDRUN

Parcel ID	Property Owner
11-47-25-E3-16016.0102	HASSON RAM & MARINA
10-47-25-E3-15026.2606	HASTINGS THOMAS M & HASTINGS JANEAN M TRFOR HASTINGS CHILDRENS TRUST
10-47-25-E4-16021.2110	HATCHER JOHN W JR & JULIE A L/
11-47-25-E3-28059.0204	HATEM CLIFFORD T & ALISON E
02-47-25-E4-03000.0350	HATFIELD CHAZ + VON BERG YVONNE
10-47-25-E3-08000.0010	HAULOTTE JOHN K & CAROL A TRFOR HAULOTTE FAMILY TRUST
10-47-25-E4-16024.2406	HAULOTTE KEVIN & BECKY RAY
11-47-25-E3-33070.0102	HAYWOOD COLLEENUNIT
11-47-25-E3-16007.7204	HAYWOOD DAVID B & DEBRA M
10-47-25-E2-0900B.0320	HEADLEY RICHARD D TRFOR RICHARD D HEADLEY TRUST
10-47-25-E3-15034.3403	HEFFERNAN JAMES D JR & HEFFERNAN CAROL
11-47-25-E3-16009.9201	HEGSTROM MARK & COLLEEN
10-47-25-E1-06007.0201	HEIDER TIMOTHY M & HOLLIE D
10-47-25-E4-04005.0501	HEIL DOUGLAS W & DEBRA A
03-47-25-E4-010C1.0460	HEIMLICH SUSAN T TRFOR SUSAN T HEIMLICH TRUST
10-47-25-E2-010D2.0360	HEITMAN JACK W & HEITMAN KATHY JOANN
11-47-25-E3-21053.0103	HEJLIK GREG R & MARY R
10-47-25-E3-08000.0220	HELF KLAUS & JOAN BARRETT
10-47-25-E3-0200B.0210	HELGASON JAMES A TRFOR JAMES A HELGASON TRUST
10-47-25-E1-16031.3109	HELLER ROBERT L JR & HELLER MARY KAE L/E
11-47-25-E3-33075.0203	HELLMERS WILLIAM C TRFOR MARION N STAMP TRUST
10-47-25-E1-06009.0201	HENDRICKS PATRICIA J
11-47-25-E1-1200B.0110	HENDRICKSEN PAUL & MARY
11-47-25-E1-0900A.0150	HENNEBERRY PAUL T & HENNEBERRY MARGARITA
11-47-25-E3-31099.0203	HENRY AND PHYLLIS E FONT TRUST
10-47-25-E2-010D1.0190	HENRY MARIETTA C + BALA JAMES V
10-47-25-E2-010D1.0100	HERBST DANIEL J TRFOR DANIEL J HERBST TRUST
11-47-25-E3-28059.0101	HERMAN ROBERT A & IRMA
10-47-25-E4-0200A.0210	HESBON BRUCE & HESBON ELEANOR OBRIEN
10-47-25-E3-08000.0170	HESS WILLIAM & WENDY O
11-47-25-E3-33068.0203	HESSION WILLIAM PAUL
11-47-25-E3-21053.0203	HEW OMMY & JIL
10-47-25-E2-010A2.0180	HEWINS WILLIAM C & JOAN
11-47-25-E3-31096.0201	HIGGINS JAMES E & LAMETTA-HIGGINS JACQUELYNE
11-47-25-E4-15020.2004	HIGGINS ROBERT & JANE A TRFOR HIGGINS REALTY TRUST
10-47-25-E2-010A2.0290	HIGINS MICHAEL S & MARY L
10-47-25-E4-10000.0270	HILLSAMER PETER J & SHARI
11-47-25-E4-10000.0330	HILTMAN PATRICK M & NANCY C
11-47-25-E4-15024.2402	HINDELONG FRANK + ANN
10-47-25-E3-03008.0807	HINKSON JOHN M & KIM M
11-47-25-E4-15022.2210	HINTZ DENNIS J & CAROLE A TRFOR HINTZ FAMILY TRUST
03-47-25-E3-02000.0120	HIPCHEN JEFFREY D & HIPCHEN KIMBERLY S
11-47-25-E3-33073.0102	HISCOCK LISA E + MORSE LISA E ET AL
03-47-25-E4-010C4.0250	HIVELY LEE R JR & DIANA L
10-47-25-E3-0200B.0350	HOEDEMAN GEORGE M & LEAH
10-47-25-E1-06018.0101	HOFF WALLACE J & MARY J
11-47-25-E3-31098.0103	HOFFMAN BONNIE S
03-47-25-E3-02000.0270	HOFFMAN PHILIP J & MARTHA S
10-47-25-E4-11020.2001	HOFFMAN SALLY DINGMAN TRFOR SALLY DINGMAN HOFFMAN TRUST
10-47-25-E4-11010.1005	HOFFMAN THEODORE & JEAN + SCHNEIDER JOSEPH M & SCHEIDER PHYLLIS
10-47-25-E4-13000.0230	HOFFMAN THEODORE ALBERT & HOFFMAN JEAN MARIE
10-47-25-E1-06021.0202	HOFMEYER MICHAEL J & JANE L
11-47-25-E1-27000.0070	HOGAN DONALD G & KATHLEEN A
11-47-25-E3-31099.0204	HOGAN DOUGLAS J + MARGARET J
11-47-25-E4-10000.0540	HOGAN LORNA LEE
11-47-25-E4-32124.0102	HOGAN PATRICK W L/E
10-47-25-E4-11013.1302	HOLBUS MICHAEL & LYNNEW
10-47-25-E4-11016.1603	HOLLAND RONALD G & JOANN C + RYMASHA ANDREW & RYMAHS RONALEE
11-47-25-E3-16018.0101	HOLLASCH LYNNE M & OREN
10-47-25-E2-1200A.0300	HOLLISTER WILLIAM C & HOLLISTER DIANE A
11-47-25-E3-21049.0102	HOLLOWAY RENEE JEAN + MONA J JARNSTROM TRUST
10-47-25-E3-05003.0101	HOLLY H WILSON TRUST
10-47-25-E1-0100B.0130	HOLMES JAMES S & HOLMES KAETHERINE J TRFOR HOLMES FAMILY LIVING TRUST
11-47-25-E3-21056.0204	HOLT RONALD L & LINDA T
11-47-25-E4-17027.0102	HOLTEN KEITH B & TERRY K
10-47-25-E4-04009.0903	HONEK JACQUELINE M
11-47-25-E1-0900A.0160	HOOKER CREIGHTON R & ANNE R

Parcel ID	Property Owner
11-47-25-E4-10000.0440	HOPKINS OWEN KENNETH & HOPKINS ALICIA BETH
10-47-25-E3-05014.0201	HOPPER MICHAEL W & HOPPER APRIL MARIA
11-47-25-E4-31093.0202	HORAK ARTHUR SCOTT
11-47-25-E3-33068.0102	HORGAN PAUL G & CYNTHIA A
10-47-25-E3-03003.0307	HORNDahl CHARLES R & HORNDahl SUSAN M
11-47-25-E3-16010.0202	HORNER SCOTT A + JANE R
11-47-25-E4-15022.2208	HORNS JOHN E & JULIE V
10-47-25-E3-03006.0601	HORVATH VINCENT V & HORVATH KATHLEEN M
11-47-25-E3-16017.0102	HOTY NICHOLAS J & HOTY KATHLEEN L
11-47-25-E3-31083.0202	HOUGH JOHN WARREN JR
10-47-25-E2-1200A.0090	HOUK RUSSELL R & SUSANA R TRFOR RUSSELL R HOUK TRUST
11-47-25-E4-31093.0203	HOYT VICTORIA + GREENE JEFFREY I
11-47-25-E3-31097.0201	HROMYAK KATHLEEN S & HROMYAK LEONARD J
11-47-25-E4-27000.0190	HUBER HAROLD M TRFOR HAROLD M HUBER TRUST
10-47-25-E4-16029.2904	HUBLER MARK T & JAMA K
10-47-25-E3-08000.0080	HUCK JAMES G TRFOR JAMES G + MARLEEN J HUCK TRUST
11-47-25-E4-15020.2005	HUGHES JAMES J TRFOR HUGHES REALTY TRUST
11-47-25-E3-21056.0202	HUGHES JOY TRFOR JOY HUGHES TRUST
11-47-25-E4-15024.2404	HUGHES WILLIAM J III & HUGHES JEAN M
10-47-25-E4-04009.0908	HUME DALE T & HUME GLENNA M KILBY
03-47-25-E4-06030.0201	HURLEY PAUL M
10-47-25-E4-11017.1708	HURST PAUL B & HURST KRISTIE LEIGH
11-47-25-E4-32129.0101	HUSTRULID JAN-ERIK & HUSTRULID CAITLIN R
11-47-25-E4-15014.1407	HUTCHINS HARRY J JR & HUTCHINS BONNIE J
03-47-25-E3-010D1.0060	HUTTENLOCHER DAVID P & HUTTENLOCHER KIMBERLY A
10-47-25-E2-010A2.0220	HYER YEADON M & JOYCE
10-47-25-E2-010D1.0120	IACAMPO MICHAEL J & THRASHER-IACAMPO PAULA
11-47-25-E1-0900A.0100	IACONELLI ANGELO & IACONELLI VIRGINIA A
11-47-25-E1-0900A.0130	ILG CYNTHIA T TRFOR CYNTHIA L ILG TRUST
11-47-25-E3-16006.6102	ILLIES DENNIS & EILEENPO BOX
10-47-25-E1-06015.0202	IMT FL LLC
10-47-25-E1-0100B.0510	INCH DOUGLAS & JANICE
11-47-25-E3-31081.0201	IONNA SAMUEL & SHARONPO BOX
03-47-25-E4-06032.0102	IRMA J HUBBARD TRUST
11-47-25-E1-0900B.0060	IRWIN AARON OLER TRUST +DEBRA SUE OLER TRUST
11-47-25-E4-15021.2108	ISENSEE PHILLIP W & MAE P
10-47-25-E3-08000.0260	ISSERMOYER ROBERT C + ISSERMOYER ELEANOR H
10-47-25-E3-15025.2503	JABLONSKI DAVID R & COADY-JABLONSKI DONNA L/E
10-47-25-E3-05026.0102	JACEY CHARLES F JR & JACEY ARLENE T
10-47-25-E4-05001.0101	JACK D SMUCKLER REVOCABLE TRUSMARGARET S SMUCKLER REVOCABLE TRUST
03-47-25-E3-02000.0140	JACK D TICHACEK TRUST +CAROLYN M TICHACEK TRUST
10-47-25-E2-1200B.0010	JACK I HILL LIVING TRUST +BEVERLY B HILL LIVING TRUST
10-47-25-E1-0100B.0440	JACK THOMAS CAMPBELL TRUST +CATHERINE G CAMPBELL TRUST
11-47-25-E1-0900A.0300	JACKSON ROBERT B & JACKSON HEATHER R
10-47-25-E2-1200B.0050	JACOBSON MICHAEL P TRFOR MICHAEL + CRISTINA JACOBSON TRUST
10-47-25-E4-16022.2201	JACQUEL THOMAS & MARGUERITE TRFOR THOMAS L JACQUEL REVOCABLE TRUST
10-47-25-E3-08000.0210	JAEGER LEE Z TRFOR LEE Z + MARY K JAEGER TRUST
10-47-25-E3-15026.2607	JAMBOR JAMES J & MARJORIE A
11-47-25-E3-16016.0201	JAMES GILMARTIN TRUST +BETTIE GILMARTIN TRUST
10-47-25-E1-06027.0101	JAMES P ROEMER TRUST +PATRICIA J ROEMER O BOX
11-47-25-E3-31082.0104	JAMES W PIERCE JR TRUST +JOSEPHINE PIERCE TRUST
10-47-25-E4-0200A.0480	JAMIESON ALEXANDER
10-47-25-E2-1200A.0140	JANDA MICHELE M TRFOR MICHELE M JANDA TRUST
10-47-25-E1-06001.0101	JANE E HEILSTEDT TRUST +JOHN E HEILSTEDT TRUST
10-47-25-E2-0900B.0350	JANSHUTZ DAVID S & JANSHUTZ REBECCA M
11-47-25-E3-16010.0201	JANSSEN HOLDINGS LLC
11-47-25-E4-15015.1505	JARIWALA ADELFA F TRFOR ADELFA F JARIWALA TRUST
10-47-25-E4-04007.0709	JAROSZ JERRY J & COLPO-JAROSZ MARYLIN
10-47-25-E4-16029.2903	JASKUL JOHN STANLEY & JASKUL THERESA
11-47-25-E3-33072.0201	JASKWHICH THOMAS H & JOAN M
11-47-25-E1-0900A.0280	JASON EDWARD
10-47-25-E1-0100B.0320	JAWORSKI WILLIAM J & JAWORSKI JANICE L
10-47-25-E2-010A2.0300	JEFFREY R BREEN TRUST +PENelope BREEN TRUST
10-47-25-E2-05006.0201	JEFFRIES MICHAEL J & JEFFRIES KASSIANI
11-47-25-E3-31081.0202	JENSEN SHANNON M
11-47-25-E3-22011.1103	JENSTAD TERRI L
10-47-25-E3-05004.0202	JEWELL MARILYN

Parcel ID	Property Owner
10-47-25-E1-16032.3208	JOBBITT DONNA JO-ANN
10-47-25-E2-010D2.0290	JOHN A MATHES TRUST +SUSAN C MATHES TRUST
11-47-25-E3-21054.0201	JOHN A YOUNG TRUST +SUSAN A YOUNG TRUST
11-47-25-E3-33072.0202	JOHN JAMES P JR TRFOR JOHN FAMILY TRUST
10-47-25-E4-16021.2103	JOHN L LOWRY TRUST +NORMA M LOWRY TRUST
02-47-25-E4-03000.0310	JOHN R WOOLSEY TRUST +MARY K WOOLSEY TRUST
10-47-25-E3-08000.0030	JOHN RICHARD LEEPER TRUST +PAULA M LEEPER TRUST
10-47-25-E4-16025.2509	JOHN ROBERTS TRUST +SUSAN SINATRA ROBERTS TRUST
10-47-25-E3-03003.0308	JOHNSON DAVID A & JOANNE E + KLASSEN ANGELA
11-47-25-E4-17039.0102	JOHNSON DAVID VICTOR
02-47-25-E4-02000.0560	JOHNSON JANET A
10-47-25-E4-10000.0240	JOHNSON JEFF G & ARDIS J
10-47-25-E3-15034.3407	JOHNSON MARY W L/E
02-47-25-E4-02000.0510	JOHNSON ROBERT
10-47-25-E1-06011.0201	JOHNSON SAMUEL N + WENDY L TRFOR WENDY L JOHNSON TRUST
11-47-25-E4-31090.0201	JOHNSON SAMUEL V & JOHNSON JACQUELINE D
11-47-25-E1-0900A.0530	JOHNSON SHERRIL J
10-47-25-E3-05018.0102	JOHNSTON THOMAS G & JOHNSTON ANNA MARIE TRFOR JOHNSTON TRUST
10-47-25-E4-05031.0201	JOINER RICHARD L & JOINER PATRICIA M
11-47-25-E3-19045.0103	JONATHAN FLEISHAM TRUST +MARJORIE CLAIRE CANARIS TRUST
02-47-25-E4-03000.0160	JONES DONALD A & KIMARIE M
10-47-25-E4-11017.1707	JONES MICHAEL R & BRENDA
10-47-25-E1-06016.0201	JONES STEVEN C & LESLIE A
10-47-25-E4-04012.1206	JONES TERRANCE & DEBORAH
10-47-25-E1-16032.3203	JONES WILLIAM P
03-47-25-E3-010D2.0490	JORDAN RONALD TRFOR RONALD AND CHARLOTTE JORDAN COMMUNITY PROPERTY TRUST
11-47-25-E3-33066.0103	JORGE JOSE C & MARIA E
11-47-25-E1-1200B.0120	JORGENSEN DONALD L TRFOR DONALD L JORGENSEN REVOCABLE TRUST
11-47-25-E4-15022.2205	JOSEPH W SWEENEY TRUST +SWEENEY LINDA JORDAN
11-47-25-E3-16014.0203	JOYCE GARY & LINDAPO BOX
11-47-25-E3-33080.0101	JOYCE MEGAN & KEATING CHRISTOPHER
11-47-25-E3-31088.0101	KACZOROWSKI THADDEUS & KACZOROWSKI CAROLYN
11-47-25-E3-33069.0204	KAEBISCH GARY A TRFOR KAEBISCH FAMILY TRUSTN
11-47-25-E4-15021.2103	KALINOWSKI CAROL E TRFOR CAROL E KALINOWSKI TRUST
11-47-25-E4-32110.0101	KALLIAL JOSEPH T & KALLIAL FRANCES R TRFOR JOSEPH T + FRANCES R KALLIAL TRUST
11-47-25-E4-15024.2401	KALMEY DONALD L & ANN B TRFOR KALMEY FAMILY TRUST
11-47-25-E3-16011.0203	KANE WILLIAM F & NOREEN M L/E
03-47-25-E4-0300A.0090	KANGAS RICK J & NOELLE ANN
10-47-25-E2-010A2.0170	KANNER BRUCE TRFOR KANNER FAMILY TRUST
11-47-25-E4-24000.0410	KANTER GARY J & KIMBERLY J
11-47-25-E3-33072.0204	KAPERNEKAS ANGELO & KAPERNEKAS CYNTHIA L
11-47-25-E3-31088.0202	KAPLAN ALEXANDRA LAUREN
10-47-25-E3-05010.0102	KAPUR RAMESH C TRFOR KAPUR FAMILY TRUST
10-47-25-E4-11014.1408	KAREN L SHRADER TRUST +YOUNG THOMAS PAUL
11-47-25-E3-16012.0102	KAROUBAS KATHERINE
10-47-25-E4-04006.0609	KARPOWICH STEPHEN A & KARPOWICH JUDITH A
11-47-25-E4-32131.0102	KARSTETER PAMELA S & KARSTETER A VINCENT
11-47-25-E4-15014.1404	KASS LEE S & SUZANNE M
11-47-25-E3-21050.0202	KASSANDER JON & KELLY
10-47-25-E3-05028.0201	KAUFMAN PAUL A & SUSAN
10-47-25-E2-010D2.0420	KAUFMANN SHARON L TRFOR SHARON L KAUFMANN TRUST
11-47-25-E4-10000.0580	KEANE GERALDINECARRIGMAREE ROAD ORANMOREIRELAND
10-47-25-E3-15034.3408	KEATING JOHN B
10-47-25-E3-15035.3505	KEEFE TERRENCE J
10-47-25-E3-0200B.0120	KEEFER WILLIAM J & MARY M
10-47-25-E3-0200B.0140	KEITH LARRY WAYNE & MARY J
11-47-25-E4-15024.2405	KELLY HUGH M & NADIA K
02-47-25-E4-0900A.0050	KELLY JAMES D
11-47-25-E3-15057.0102	KELLY KATHLEEN A TRFOR KATHLEEN A KELLY TRUST
11-47-25-E1-1200B.0210	KELLY LEO J III & MARCY L
11-47-25-E3-33068.0104	KELLY MICHAEL J + KELLY MARY E
10-47-25-E3-08000.0290	KELLY PETER W III & MARY APO BOX
10-47-25-E2-1200A.0110	KELLY WILLIAM R & JANET
10-47-25-E4-04007.0703	KELSEY JERRY D & NANCY J
10-47-25-E1-06025.0201	KEMNITZ RANDY & SUSAN
10-47-25-E3-03001.0107	KEMPTER GLORIA A
10-47-25-E4-04004.0402	KENNEDY BERNARD & MARTHA TRFOR BERNARD & MARTHA KENNEDY TRUST

Parcel ID	Property Owner
11-47-25-E1-1200B.0130	KENNEDY CHARLES M TRFOR CHARLES M KENNEDY TRUST
10-47-25-E4-04008.0809	KENNEDY GARRETT F & JOANNA TRFOR AMC REALTY TRUST
10-47-25-E2-1200A.0010	KENNEDY MARK & WENDY
10-47-25-E1-0100B.0610	KENNEDY PEGGY D & JON D TRFOR PEGGY D KENNEDY TRUST
10-47-25-E3-15028.2806	KENNEDY RAYMOND J & GAYLE A
11-47-25-E3-16001.1102	KENNY JOHN T & JANET MARY TRFOR KENNY FAMILY TRUST
10-47-25-E1-16032.3204	KENYAN KAREN PATRICE L/E + KENYAN JOHN L/E
11-47-25-E4-27000.0240	KEPHART CONSTANCE M
10-47-25-E1-06012.0101	KERSCHNER SHARYN + KERSCHNER DAVID
10-47-25-E3-05004.0201	KESSINGER MALCOLM A & KESSINGER MARY JANE
11-47-25-E4-32123.0102	KIDDON BARBARA R TRFOR BARBARA R KIDDON TRUST
10-47-25-E2-010A1.0060	KIECKHEFER ROBERT A & KIECKHEFER MARYGLEN P TRFOR ROBERT A + MARYGLEN P KIECKHEFER TRUST
10-47-25-E3-15034.3404	KIEFER HERBERT J & LAURA L + KIEFER DANIEL
10-47-25-E3-15035.3502	KIEFER SCOTT W TRFOR SCOTT W KIEFER TRUST
10-47-25-E3-03004.0405	KILGALLON PATRICIA & MARADIAN CHARLES G + MARADIAN MORGAN K ET ALPO BOX
11-47-25-E1-1200B.0190	KILLIAN DENNIS & DIANE
11-47-25-E4-17030.0102	KIMMINS JOHN G TRFOR JOHN G KIMMINS TRUST
10-47-25-E4-04003.0305	KINDLER KENNETH A & KINDLER DENISE J
10-47-25-E1-010C4.0360	KING BERNARD F JR & KING KATHLEEN M
10-47-25-E4-04006.0601	KING LARRY A TRFOR LARRY A KING TRUST
11-47-25-E4-17033.0101	KING ROBERT E & ELIZABETH A
11-47-25-E3-28060.0203	KINNEAR DONNA MPO BOX
03-47-25-E4-0300A.0210	KIRBY JUDITH MATHER TRFOR JUDITH MATHER KIRBY TRUST
10-47-25-E4-04002.0201	KITCHING MALCOLM & SANDRA JONE ACRETHORPE IN BALNEUNITED KINGDOM
10-47-25-E3-05013.0102	KLATT KATHLEEN
10-47-25-E4-11017.1710	KLECKLER CURTIS D + KLECKLER LAURIE L ET AL
10-47-25-E3-15034.3406	KLEIN CHRISTA DAWN TRFOR
11-47-25-E3-33063.0103	KLEIN GREGORY J TRFOR GREGORY J KLEIN TRUST
11-47-25-E3-33073.0104	KLEIN GREGORY J TRFOR GREGORY J KLEIN TRUST
11-47-25-E1-0900B.0120	KLEINFELTER WILLIAM MARSHALLKLEINFELTER CONNIE L
10-47-25-E4-04009.0902	KLEINSCHMIDT SUZANNE M TRFOR SUZANNE M KLEINSCHMIDT TRUST
10-47-25-E3-15025.2506	KLINE PENNI & JAMES
10-47-25-E3-05013.0202	KLINGES DEVORA C TRFOR DEVORA C KLINGES TRUST
10-47-25-E4-0200A.0300	KLOCKE RONALD A TRFOR RONALD A KLOCKE REVOCABLE TRUST
10-47-25-E3-0200B.0230	KNAUF KONRAD S TRFOR KONRAD S KNAUF AND MARY JO KNAUF TRUST
11-47-25-E3-33071.0201	KNOETZELE REINHOLD & MARIA L/E
10-47-25-E4-04008.0805	KNOY JERRY D TRFOR JERRY D KNOY TRUST
03-47-25-E3-010C1.0510	KNUDSON DALLAS L & KNUDSON LYNN IRENE S
10-47-25-E4-16023.2310	KOENES LARRY R + SHARON G
10-47-25-E3-05021.0101	KOENIGS RAYMOND R + PURISH LORETTA L
03-47-25-E4-010C1.0440	KOHART GEOFFREY A & JOY A
10-47-25-E3-03001.0103	KOLB PAUL C & GAYLE M
10-47-25-E1-0100B.026A	KOLLER RONALD JARED
10-47-25-E3-03001.0104	KOLODZIEJSKI PHILIP
11-47-25-E3-33080.0202	KOLVA JEFFREY A & KOLVA BERNADETTE M
02-47-25-E4-0900A.0020	KOPPE DAVID P & ANN L
11-47-25-E1-0900B.0390	KORBY ALAN & LISA
10-47-25-E3-0200B.0190	KORKOIAN CRAIG & CHRISTINE TRFOR KORKOIAN TRUST
11-47-25-E3-16015.0103	KORNER GLENN E + DEBORAH
11-47-25-E3-21047.0103	KORPOS FRANK A & BARBARA S
11-47-25-E4-32120.0101	KOSCH JEFFREY L & LINDA J
10-47-25-E3-03003.0310	KOSLOWSKI WILLIAM & GAIL
11-47-25-E4-10000.0460	KOSMAN JEFFREY
10-47-25-E4-16026.2606	KOSS JANE E
10-47-25-E3-15031.3106	KOSTAL JAMES F TRFOR JAMES F KOSTAL TRUST
03-47-25-E3-02000.0290	KOVAC JOSEPH L & JANIS A TRFOR JANIS A KOVAC TRUST
10-47-25-E1-06024.0102	KRAMER KARL A & KRISTY ANN
11-47-25-E1-0900B.0240	KRANZ JAMES R & PAMELA R
11-47-25-E4-15021.2104	KRASKA WILLIAM J & KRASKA PATRICIA A
02-47-25-E4-03000.0050	KRAUSE RICH & GUETSCHOFF KATHLEEN
10-47-25-E4-11015.1510	KRAUTH WILLIAM & ELIZABETH
10-47-25-E3-05003.0201	KREIN ANNE MARIE & KREIN CHRISTOPHER
11-47-25-E4-15021.2101	KREIN WILLIAM & LEE
10-47-25-E3-05022.0101	KRENZLER DEBRA TRFOR DEBRA KRENZLER TRUSTAPT
11-47-25-E4-32111.0101	KRESS THOMAS J TR +KRESS HARRIET TRFOR HARRIET M KRESS TRUST
10-47-25-E4-0200A.0450	KROGMEIER CHARLES J & RICHARDSON NANCY J
10-47-25-E2-010D2.0340	KROLIKOWSKI MARIE F

Parcel ID	Property Owner
10-47-25-E4-0200A.0350	KROYER JOHN M L/E
11-47-25-E3-33063.0102	KRUEGER WALTER & JOYCE E
03-47-25-E3-02000.0190	KRUG ELISHA ANNE
11-47-25-E3-16011.0103	KRYMAN DANIEL A & SHARON
11-47-25-E3-33071.0101	KUEHL KATHERINE K TRFOR KATHERINE K KUEHL TRUST
11-47-25-E3-33070.0101	KUGELMAN J KAREN
02-47-25-E4-03000.0360	KUHN CARLA
11-47-25-E1-0900B.0260	KUNZ JOHN P TRFOR JOHN P KUNZ TRUST
03-47-25-E3-010D2.0540	KUNZA JAMES J JR + MARY L TRFOR MARY L KUNZA TRUST
10-47-25-E3-03007.0706	KUPEYAN HERMAN & SUSAN
10-47-25-E4-11009.0901	KURTY MARGARET A TRFOR DAVID & MARGARET ANN KURTH TRUST
10-47-25-E1-0100B.0060	KURTZ JOHN R & DAWN B TRFOR JOHN R + DAWN B KURTZ TRUST
10-47-25-E4-11012.1202	KUSSMAN TIMOTHY & SHARON
10-47-25-E3-03002.0205	LABINE CATHERINE W TRFOR CATHERINE W LABINE TRUST
11-47-25-E3-21047.0203	LACHAPPELLE SONJA
11-47-25-E1-0900B.0280	LAFORTE MICHAEL J JR & LAFORTE DIANE G
11-47-25-E4-32119.0102	LAFRENERE JAMES R & SALLY A
11-47-25-E3-21052.0101	LAGEMAN CAROLE A TRFOR CAROLE A LAGEMAN TRUST
10-47-25-E4-11009.0902	LAGERSTROM SUSANNE
11-47-25-E3-31085.0201	LAKE MATTI C & SUZANNE M
11-47-25-E3-33063.0101	LAL SANTOSH & ROSHAN TRFOR SANTOSH LAL TRUST
11-47-25-E3-33066.0204	LAMBERT DENNIS G & LINDA A L/E
10-47-25-E4-11012.1201	LAMBERTI RONALD F + MARSCHKE JUDITH A
11-47-25-E3-33065.0202	LANCE A LEVIEN TRUST +PAMELA J MACKAY-LEVIEN TRUST
10-47-25-E4-04002.0207	LAND LOUIS P & JANET A
11-47-25-E3-16013.0103	LANDGRAF GEORGIA E
11-47-25-E4-15016.1602	LANDRY PHYLLISX
02-47-25-E4-02000.0580	LANE GREGORY R & DESANTIS DANIELA N
10-47-25-E1-06006.0102	LANG PAUL F & LYNN C
10-47-25-E1-06005.0201	LANG PAUL F & LYNN C
10-47-25-E4-04011.1104	LANGAN MICHAEL J JR
10-47-25-E1-0100B.0570	LANGFORD LYNDIA M TRFOR LYNDIA M LANGFORD TRUSTPO BOX
10-47-25-E4-13000.0060	LANOSA JOSEPH A & DOLORES V
02-47-25-E4-02000.0540	LAPOINTE JACQUES & BRIGITTEPO BOX
11-47-25-E4-15020.2006	LARIVEE MARVIN E III & LARIVEE JOAN E
10-47-25-E1-0100B.0550	LARUE JANICE AHRENSFOR JANICE K LARUE TRUST
11-47-25-E3-16008.8203	LARUE ROY J + MCMULLEN MAUREEN M
10-47-25-E3-03001.0110	LASECKI RONALD P JR
10-47-25-E2-010D1.0130	LASOTA LUCILLE A
10-47-25-E1-0100B.0680	LATCHANA SAMANTHA S
10-47-25-E2-1200A.0170	LAURA J PENTON TRUST
11-47-25-E4-17036.0101	LAVIS ANNE C & GORDON J
10-47-25-E4-13000.0100	LAWLESS WILLIAM J TRFOR WILLIAM J LAWLESS TRUST
03-47-25-E3-010D2.0460	LAWLOR JAMES E & ELLEN M
02-47-25-E4-02000.0670	LAWRENCE MICHAEL J
02-47-25-E4-03000.0320	LAWRENCE T HOFMANN TRUST +TERRYN L HOFMANN TRUST
10-47-25-E2-1200B.0270	LAYTON DUANE W & KAREN A
10-47-25-E4-16027.2710	LEARY MARY D L/E
10-47-25-E4-11011.1105	LEBAR JACK G & PATRICIA L
10-47-25-E1-010C3.0120	LECKER JAY & MARLENE
03-47-25-E4-0300A.0010	LEDERER GARY L & JEAN K
10-47-25-E1-06007.0101	LEE RICHARD A & BERNICE A
10-47-25-E3-15034.3405	LEE ROBERT E & JUDITH A
11-47-25-E4-32123.0101	LEFAS ILSE A
10-47-25-E4-05002.0101	LEGAULT RAYMOND L JR & LEGAULT CYNTHIA L
10-47-25-E1-0100B.0520	LEGGETT THOMAS R & LEGGETT PATRICIA A TRFOR LEGGETT TRUST
11-47-25-E4-10000.0420	LEHR LISA J TRFOR TROY A + LISA J LEHR TRUSTPO BOX
11-47-25-E4-15020.2003	LEHR TROY A + LEHR GREGORY & JACQUELYN
11-47-25-E3-16002.2101	LEHTO RITA C
11-47-25-E3-33075.0102	LEIN DANIEL T & CYNTHIA G
02-47-25-E4-03000.0440	LEMAY JOHN A TRFOR JOHN A LEMAY TRUST
11-47-25-E3-33079.0101	LEMBO JODI
11-47-25-E3-21055.0103	LEMMON NANCY L/E
10-47-25-E4-11019.1907	LEMON THOMAS R & BETTY JO
11-47-25-E4-15015.1504	LENCKI JAMES & KAHRA
10-47-25-E3-15029.2908	LENNON JAMES & SANDRA
10-47-25-E4-10000.0070	LENNOX ARTHUR L & LENNOX ELIZABETH A

Parcel ID	Property Owner
11-47-25-E4-15019.1908	LENNOX BARBARA & THOMAS FUNIT
11-47-25-E1-0900B.0430	LENZO DANIEL & JUNE
11-47-25-E1-0900B.0510	LEONARD CHRIS W & JEANNE M L/E
10-47-25-E3-05018.0202	LEONARD J KIBILOSKI TRUST +KAREN A KIBILOSKI TRUSTPO BOX
11-47-25-E3-33073.0203	LEONARDI FILIPPO A & ANNA
10-47-25-E3-0200B.0100	LEPCHITZ WILLIAM M & LEPCHITZ NATHALYNN TUCKER
11-47-25-E4-32101.0101	LERMAN FRANK D & SIMON CAROL J
10-47-25-E3-05017.0101	LESTER BILL R & JOANN F
10-47-25-E1-0100B.0670	LETNER ROBERT H TRFOR ROBERT H LETNER TRUST
10-47-25-E1-06025.0101	LEVINS BARBARA A
11-47-25-E3-28058.0101	LEVINSON CHARLES R & LEVINSON MARIANNE
10-47-25-E3-05004.0102	LEVINSON DAVID B TRFOR DAVID B LEVINSON TRUST
02-47-25-E4-0900A.0040	LEWIS GREGORY W & LEWIS VIRGINIA L
10-47-25-E4-0200A.0240	LEWIS MICHAEL K TRFOR MICHAEL KNOPF LEWIS TRUST
10-47-25-E1-0100B.0370	LIBERKO JOSEPH EDWARD TRFOR JOSEPH EDWARD LIBERKO TRUST
11-47-25-E4-24000.0360	LICCIARDI RUDY J & NANCY K
11-47-25-E4-32104.0101	LIDDELL MARK & BELINDA
10-47-25-E1-0100B.0030	LIEBERMAN ROBERT & LIEBERMAN KRISTIN A
03-47-25-E3-02000.0160	LINDA K OLSON REV TRUST +MARK G OLSON REV TRUST
10-47-25-E1-06007.0102	LINDER BARBARA E
10-47-25-E1-06008.0101	LINDER BARBARA E
03-47-25-E4-06032.0201	LINGLEY CYNTHIA J
10-47-25-E4-10000.0100	LINK BRIGETTE H TRFOR BRIGETTE H LINK TRUST
11-47-25-E3-33068.0204	LIS TED & ANNA
11-47-25-E3-33069.0201	LISZEWSKI PAUL R + JANICE E
10-47-25-E3-05005.0101	LITTLEPAGE SAMUEL D III & LITTLEPAGE REBECCA R
11-47-25-E4-24000.0400	LIVERMORE JAMES B & PARKS FRANCES V
11-47-25-E3-33077.0102	LIVINGSTON LORAIN TRFOR LORAIN LIVINGSTON TRUST
10-47-25-E1-16031.3107	LIVORSI FRANK & LINDA
10-47-25-E4-0200A.0220	LOCKHART PAULA J L/E
10-47-25-E1-0100B.0640	LOEBER JOHN S JR TR FOR JOHN S LOEBER JR TRUST
02-47-25-E4-03000.0230	LOGLI ANTOINETTE ROSE
10-47-25-E4-04007.0705	LOIACONO VINCENT J & LOIACONO MAUREEN A TRFOR LOIACONO FAMILY TRUST
10-47-25-E3-15027.2703	LOMBARDO JAMES & CYNTHIA B
11-47-25-E3-31099.0101	LONDON JEFF & GAIL H
10-47-25-E3-03003.0305	LONG JOHN D & PATRICIA A TRFOR JOHN D + PATRICIA A LONG TRUST
11-47-25-E3-31088.0103	LONNEMAN THOMAS C & LONNEMAN PATRICIA A
11-47-25-E1-0900A.0240	LORBER IRIS J TRFOR IRIS J LORBER TRUST
11-47-25-E3-31088.0203	LOTITO JOSEPH D JR & LOTITO DONNA M TRFOR LOTITO TRUST
10-47-25-E3-15030.3006	LOUX WILLIAM CLARENCE II & LOUX SUSAN LEE
10-47-25-E4-04011.1102	LOVASCO PETER P & SHARON L
10-47-25-E4-10000.0220	LOVATT JESSIE TRFOR LOVATT FAMILY TRUST
10-47-25-E2-1200B.0040	LOVE JOHN W & SALAMONE LOVE JOHANNA M
10-47-25-E3-03005.0510	LOVE MALCOLM & COLLEEN + FOLEY JOHN & VIRGINIA
11-47-25-E3-21052.0201	LOVE WAYNE B & PATRICIA ANN
10-47-25-E4-16030.3002	LOVIN CLIFFORD R JR & LOVIN LOUANN
10-47-25-E3-15030.3005	LOW ROBERT B & JOANNE A
11-47-25-E4-32113.0101	LOWE CAROLYN E
11-47-25-E3-33062.0104	LOWERY CHRISTINA L/E
10-47-25-E4-0200A.0280	LOWRIE JOHN M TRFOR JOHN M LOWRIE TRUST
10-47-25-E2-0900B.0580	LOYD CHRISTOPHER A & LOYD VIRGINIA
11-47-25-E4-15022.2204	LOZIER FREDERICK J & LOZIER GLORIA D
11-47-25-E3-31096.0103	LUCARELLI MARIO TRFOR MARIO + MARY ANNE LUCARELLI TRUST
10-47-25-E4-04007.0710	LUCCHINO FRANK J & LUCCHINO ROBERTA F
11-47-25-E1-0900A.0320	LUCKE DANIEL R & LUCKE ELIZABETH D
11-47-25-E4-32118.0101	LUKOW MYLES & ANNE
10-47-25-E2-1200A.0050	LUSKY HARRY & LINDA
11-47-25-E4-15015.1503	LUTKIEWICZ STANLEY & LUTKIEWICZ CAROL ANN
10-47-25-E3-15035.3507	LYDICK EDITH-ANNE S
11-47-25-E3-19046.0101	LYNCH MICHAEL ROBERT & LYNCH CHERYL MARIE
11-47-25-E4-32128.0102	LYNCH THOMAS F & DREWEL-LYNCH MARLA P
10-47-25-E3-0200B.0020	LYONS DAVID N + LYNN J TRFOR DAVID N + LYNN J LYONS TRUST
03-47-25-E3-010C1.0490	M WALTER YOUNG TRUST +CHRISITE E YOUNG TRUST
10-47-25-E4-04002.0205	MAASEN RONALD E + BEATRICE TRFOR MAASEN TRUSTN
10-47-25-E4-11009.0906	MACADAM GREG & SHANNON
02-47-25-E4-02000.0650	MACDONALD JANICE
10-47-25-E1-16031.3105	MACDONALD SCOTT J & MACDONALD NATALIE M

Parcel ID	Property Owner
10-47-25-E2-010D1.0180	MACFARLANE LINDA L + MACFARLANE FREDERICK S
10-47-25-E4-11016.1610	MACHADO JOHN
10-47-25-E3-0200B.0240	MACKELLAR STEPHEN W & MACKELLAR BARBARA ANN
11-47-25-E3-28058.0201	MACKENZIE DOUGLAS C + ORREY SHIRLEY A OLD BEAMS THE MOORWESTFIELDUNITED KINGDOM
10-47-25-E1-16031.3101	MACKENZIE JOHN M & NYBELL SUSAN L + MACKENZIE SCOTT K
10-47-25-E4-04010.1009	MACKRELL WILLIAM F M & FERGUSON KIM
10-47-25-E4-11012.1206	MACLEAN JEAN TRFOR JEAN MACLEAN TRUST
10-47-25-E4-04004.0409	MACNEELY THOMAS & SUZANNE
10-47-25-E2-010D1.0260	MACRITCHIE NORMAN D & MACRITCHIE LINDA D
10-47-25-E2-010D2.0300	MADDEN RALPH C & LORRAINE
10-47-25-E4-04002.0202	MADIGAN DENNIS D + ROSEMARY TRFOR ROSEMARY F MADIGAN TRUST
10-47-25-E3-0200B.0130	MAGNANENZI JAMES A TRFOR MAGNANENZI FAMILY TRUST
10-47-25-E4-04012.1208	MAGNER BRUCE & PHYLLIS + MAGNER BRUCE C JR ET AL
11-47-25-E1-1200B.0200	MAGUIRE THOMAS TRFOR DONNA M MAGUIRE TRUST
11-47-25-E1-1200B.0060	MAHAL MARK G & JAN M
11-47-25-E3-21055.0102	MAIURI ROBERT J & MAIURI KATHLEEN R
10-47-25-E3-05012.0102	MALCOUN ANTHONY J & ELAINE
03-47-25-E4-06029.0202	MALIS STUART R & JUDITH
11-47-25-E3-33069.0102	MALTESE ANTHONY J
11-47-25-E3-16004.4201	MANNELLO LOUIS J JR TRFOR MANNELLO TRUST
03-47-25-E3-02000.0130	MANNING WILLIAM H & ANN MPO BOX
03-47-25-E4-06031.0202	MANTOR GREGORY E + BOWING JOYCE L
11-47-25-E4-15019.1904	MARBUD LLC
11-47-25-E4-31091.0101	MARBURG RICHARD R SR & MARBURG JOAN C
03-47-25-E4-010C1.0420	MARCUS GLENN R TRFOR GLENN R MARCUS TRUST
11-47-25-E1-0900A.0120	MARD GARY M TRFOR GARY M MARD TRUST
11-47-25-E4-10000.0430	MARESCA LOUIS M TRFOR MARESCA TRUST
10-47-25-E4-04010.1002	MARINO JOHN J SR & MARINO MADELYN L
10-47-25-E3-0200B.0060	MARIOTTI EUGENE & JEAN
11-47-25-E3-16011.0104	MARK E PICHE LIVING TRUST +NANCY L PICHE LIVING TRUST
10-47-25-E1-06021.0101	MARKEL SUSAN A TRFOR SUSAN A MARKEL TRUST
11-47-25-E3-31097.0102	MARNIE L DEGREGORIO TRUST +DEGREGORIO PATRICE ET AL
10-47-25-E3-15032.3205	MARRA-GOTTLIEB ELLEN
02-47-25-E4-03000.0340	MARSH GARY W TRFOR MARILYN MARSH TRUST
11-47-25-E1-27000.0300	MARSHALL CAROLYN
11-47-25-E3-33072.0104	MARSHALL ERIN K
10-47-25-E4-11016.1606	MARSHALL SHEILA A
11-47-25-E3-33070.0201	MARTHA M WALZ TRUST +WALZ SUSAN
10-47-25-E4-04006.0606	MARTIN CAROLYN
10-47-25-E4-16025.2506	MARTIN CHRISTINE A & MARTIN SYDNEY L
11-47-25-E3-33072.0203	MARTIN DENNIS W & JEANNE A
10-47-25-E2-010A2.0340	MARTIN JEFFREY R TRFOR MARTIN FAMILY TRUST
11-47-25-E3-16012.0103	MARTIN JOHN K & ELAINE M
10-47-25-E4-04011.1110	MARTIN JOHN P & VICKI P
10-47-25-E4-11013.1305	MARTIN JOSEPH X & MARY E
10-47-25-E4-11011.1101	MARTIN LLOYD D & PAMELA S
11-47-25-E3-31083.0104	MARTIN PATRICIA A TRFOR PATRICIA A MARTIN TRUST
10-47-25-E1-0100B.0230	MARTIN RICHARD J & RUTH
10-47-25-E3-08000.0020	MARTIN ROBERT J JR & JEAN M
11-47-25-E3-21050.0102	MARTIN RODMAN H & MARTIN GERTRUDE APO BOX
11-47-25-E4-24000.0440	MARTIN THEODORE F
10-47-25-E4-04008.0803	MARTIRE LOUIS DENNIS TRFOR LOUIS DENNIS MARTIRE TRUST
10-47-25-E4-04002.0210	MARY E GOTSCH TRUST +BRUMBY ROBERT & ELLEN KATHERINE
10-47-25-E3-15013.1309	MARZORATI GARY L & GAYLE L
11-47-25-E3-31095.0202	MASON COLIN REES + MASON GRACE ANGELA ST HELIER ET ALHALL END HOUSEHALL END ROADUNITED KINGDOM
11-47-25-E3-19045.0101	MASON LESLIE M TRFOR LESLIE M MASON TRUST
11-47-25-E3-31081.0103	MASTERS JOYCE W TRFOR JOYCE W MASTERS TRUST
11-47-25-E1-24000.0260	MATE STEVEN DOUGLAS & MATE NANCY
11-47-25-E3-16013.0204	MATTHEWS SPERO + MATTHEWS SAM
10-47-25-E3-15035.3504	MATTSON GLENN G & MATTSON KATHLEEN C
10-47-25-E4-11019.1903	MAY CHERYL &VEIDT JOHN
11-47-25-E4-32125.0102	MAY LEONHARD & HANNELORE
11-47-25-E4-32107.0101	MAY PAUL J TRFOR PAUL J + ORPHA A MAY TRUST
10-47-25-E4-04003.0306	MAZALEWSKI JOHN & KATHLEEN
03-47-25-E4-06028.0201	MCASSEY WILLIAM G & LUCILLE
10-47-25-E4-16024.2402	MCAULIFFE JAMES D & ELLEN M
11-47-25-E1-0900B.0460	MCBAIN DIANE W

Parcel ID	Property Owner
10-47-25-E4-0200A.0320	MCBRIDE JEFF & NATALIE
10-47-25-E1-06004.0102	MCBRIDE PATRICIA TRFOR PATRICIA MCBRIDE TRUST
10-47-25-E1-06022.0202	MCBRIDE THOMAS J & JULIE L
11-47-25-E4-10000.0450	MCCAFFREY DOLORES
11-47-25-E3-16012.0201	MCCALLUM PATRICIA & PETER
11-47-25-E3-21050.0201	MCCAMMON MAXINE
11-47-25-E4-32129.0102	MCCARTHY ANN
10-47-25-E1-010C3.0110	MCCARTHY CAROL A
10-47-25-E4-11012.1209	MCCARTHY DIANE + MCCARTHY KEVIN ET AL
10-47-25-E1-06015.0101	MCCARTHY JOHN P
10-47-25-E4-11010.1010	MCCARTHY KATHLEEN A + MCCARTHY MICHELE L
11-47-25-E4-17032.0101	MCCARTHY MICHAEL TRFOR MICHAEL MCCARTHY TRUST
10-47-25-E3-05021.0202	MCCARTHY WILLIAM J TRFOR WILLIAM J MCCARTHY TRUST
10-47-25-E1-06003.0101	MCCLAIN LINDA K
11-47-25-E4-15014.1402	MCCLOSKEY ANDREW G + CATHLEEN
10-47-25-E3-0200A.0180	MCCONNELL CAROL L TRFOR MCCONNELL TRUST
10-47-25-E3-05017.0202	MCCORMICK WILLIAM L & MCCORMICK E SUSANNE
10-47-25-E1-0100B.0530	MCCOUN PHILLIP M & MCCOUN CYNTHIA L
10-47-25-E3-03005.0502	MCCREERY JOE E TRFOR JOE E MCCREERY SURVIVORS TRUST
11-47-25-E3-28058.0203	MCCROSSAN BERNARD J L/E
11-47-25-E1-0900B.0400	MCCULLOUGH KENNETH D & MCCULLOUGH KATHERINE A L/E
10-47-25-E3-05013.0201	MCCUNE WILLIAM RICHARD JR
11-47-25-E3-16011.0204	MCCURDY BOBBY & DEBORAH
10-47-25-E1-0100B.024A	MCDERMOTT JAMES A & MCDERMOTT EILEEN C
10-47-25-E4-04012.1201	MCDERMOTT JOHN F & MCDERMOTT MARIANNE R
10-47-25-E2-010D2.0410	MCDERMOTT MICHAEL J & MCDERMOTT DOROTHY
10-47-25-E2-010D1.0210	MCDERMOTT PAUL & JOANN
10-47-25-E4-16025.2508	MCDONAGH MARIAN + MCDONAGH THOMAS ET AL
10-47-25-E3-05005.0202	MCENROE JANET S TRFOR JANET D MCENROE TRUST
10-47-25-E4-13000.0050	MCFADDEN BRIAN E + GORODETZER LAURIE ET AL
11-47-25-E4-10000.0490	MCGILL HARRY C & SHARON A
10-47-25-E1-06009.0102	MCGINNIS LYNDA E
10-47-25-E3-03005.0503	MCGLENNON TIMOTHY P & MCGLENNON MARIANNE
10-47-25-E1-0100B.0200	MCGRATH JAMES T TRFOR MCGRATH FAMILY TRUST
10-47-25-E4-04002.0204	MCGUIRE JAMES P TRFOR JAMES P MCGUIRE TRUST
11-47-25-E3-33062.0202	MCKAY KIMBERLY
11-47-25-E3-15057.0201	MCKAY THOMAS C + JILL E TRFOR THOMAS + JILL MCKAY REV TRUST
11-47-25-E3-16004.4101	MCKENNA GERARD T & ALICE H
10-47-25-E3-05013.0101	MCKEON JOHN L & JUNE A
10-47-25-E3-08000.0070	MCKINDREE GARY & JUDITH
10-47-25-E1-0100B.0410	MCKINNEY DELMA
10-47-25-E4-13000.0160	MCLAIN KENNETH L TR FOR KENNETH L MCLAIN TRUST
11-47-25-E4-10000.0590	MCLAUGHLIN KATHLEEN M TRFOR KATHLEEN M MCLAUGHLIN QPRT
11-47-25-E3-16002.2102	MCLAURIN DONALD WILLIAM
11-47-25-E1-0900A.0380	MCLOUGHLIN EDWARD T TRFOR EDWARD T MCLOUGHLIN TRUST
11-47-25-E3-16016.0101	MCMAHON JOSEPH W & CHERYL
10-47-25-E4-11018.1805	MCNAMARA JAMES & MAUREEN
10-47-25-E1-06023.0201	MCNEILLY DAVID P & YVONNE P
10-47-25-E4-04001.0109	MCPHERSON JERROD TIMOTHY & MCPHERSON LISA JEAN
11-47-25-E4-17028.0102	MCQUILLAN MICHELE E L/E
10-47-25-E1-010A2.0400	MCSORLEY MICHAEL H
10-47-25-E2-010A2.0210	MCT INVESTMENTS LLC
10-47-25-E1-06018.0202	MCWALTERS MIKE & MARIA
10-47-25-E3-03007.0702	MEADE EVERARD K III & MEADE CAROLIE
10-47-25-E1-16031.3108	MEADOR DENNIS R & E GAY L/E
10-47-25-E3-05023.0102	MEADOWS ROBERT E TRFOR MEADOWS FAMILY TRUST
11-47-25-E4-27000.0170	MEAHL STEPHEN K & DEBORAH A
11-47-25-E4-32101.0102	MECCA PETER + CAROL TR FOR PETER ANTHONY + CAROL MARIE MECCA LIVING TRUST
10-47-25-E4-04006.0605	MEDVESKY STEPHEN J & PFANENSTIEL JUDITH
10-47-25-E4-13000.0290	MEEK MILAND H TRFOR MILAND H MEEK TRUST
10-47-25-E4-11014.1406	MEGOWN ANGELA
10-47-25-E1-0100B.0340	MEHRHOLZ KARIN A
03-47-25-E4-0300A.0060	MEIER JANICE A
10-47-25-E2-05006.0202	MELCHERT CATHERINE J TRFOR PHILIP R MELCHERT TRUST
11-47-25-E3-33071.0103	MELE MATTHEW
11-47-25-E3-33074.0202	MELODY DOROTHY W
10-47-25-E2-010A2.0320	MELVYN E RESNICK TRUST

Parcel ID	Property Owner
10-47-25-E2-1200A.0200	MENDES CHARLES H & SANDRA M TRFOR MENDES TRUST
10-47-25-E4-13000.0330	MENDLOWITZ HAROLD & MENDLOWITZ BARBARA R
10-47-25-E3-03007.0709	MENGACCI JOSEPH A & MENGACCI KATHLEEN C
10-47-25-E4-10000.0060	MENZEL ROBERT & NANCY
11-47-25-E1-0900A.0470	MEPANI BHUPENDRA & SMITA
10-47-25-E2-05007.0201	MEPANI BHUPENDRA
11-47-25-E3-21054.0104	MERANTE ROBERT & KAREN L TRFOR MERANTE FAMILY TRUST
10-47-25-E2-1200A.0070	MERCER CHARLES D & WENDY K
11-47-25-E4-31091.0202	MEREDITH ERIC K & MEREDITH VIRGINIA M
03-47-25-E4-010C4.0260	MERRIFIELD GARY F TRFOR GARY F MERRIFIELD TRUST
10-47-25-E2-010A2.0240	MERRITT JAMES A & JOAN E
10-47-25-E2-0900B.0300	MESSANA ANTHONY S & MESSANA PATRICIA J TRFOR MESSANA FAMILY TRUST
11-47-25-E3-21056.0104	MESSING PATRICIA L TRFOR PATRICIA L MESSING TRUST
10-47-25-E4-04011.1106	METCALFE FAMILY TRUST +METCALFE RICHARD E JR ET AL
10-47-25-E4-04011.1105	METCALFE RICHARD E TRFOR RICHARD E METCALFE TRUST
11-47-25-E3-31096.0102	METELTSIA LEONARD & NATALYA
10-47-25-E3-15028.2802	METKLER JOSEPH D SR & METKLER CONCETTA A
10-47-25-E1-16031.3110	METZ MICHAEL J & ANNE M
11-47-25-E3-16017.0201	MEYER KELLY MARTIN
11-47-25-E4-31092.0201	MEYER STACEY
10-47-25-E4-13000.0030	MEYER WILLIAM J & LINDA L
11-47-25-E1-1200B.0150	MICHAEL C CARBONE TRUST +WENDY D CARBONE TRUST
11-47-25-E1-0900B.0420	MICHAEL DAVID F & SHIRLEY L
10-47-25-E4-10000.0090	MICHAEL F KENEALY FAMILY TRUSTCAROL A KENEALY FAMILY TRUST
02-47-25-E4-03000.0020	MICHAEL G SCHIENA TRUST +MELISSA L SCHIENA TRUST
10-47-25-E2-1200A.0260	MICHAEL J BALDUINO REVOCABLE TLYNNE M BALDUINO REVOCABLE TRUST
10-47-25-E4-16024.2401	MICHALSKI THEODORE S + MICHALSKI BARBARA A
10-47-25-E3-03001.0105	MILFORD PHILIP L III
10-47-25-E4-16028.2803	MILLER CYNTHIA L & MILLER JOHN RICHARD
11-47-25-E4-32105.0102	MILLER FLOYD G + MILLER ELIZABETH H
10-47-25-E3-05003.0202	MILLER GEOFFREY W & LOUISE
11-47-25-E3-31099.0103	MILLER JAMES A TRFOR JAMES A MILLER TRUST
10-47-25-E3-05019.0202	MILLER JANICE E R
10-47-25-E1-06020.0101	MILLER KAY M
11-47-25-E4-32122.0102	MILLER MILFORD M JR & MILLER MARY E TRFOR MILFORD & MARY MILLER TRUST
10-47-25-E2-010D1.0200	MILLER PAUL C & JUDITH
03-47-25-E4-02000.0080	MILLER PAUL G & LINDA S
11-47-25-E3-33079.0202	MILLER THOMAS E & DENISE R
10-47-25-E1-06026.0101	MINATO ANGELO D
11-47-25-E1-0900A.0510	MINER WILLIAM N & MARIANNE
10-47-25-E2-0900B.0570	MINK DAVID A & DOROTHY P
02-47-25-E4-03000.0140	MINNICH THOMAS C & MAXINE M TRFOR THOMAS C & MAXINE M MINNICH TRUST
02-47-25-E4-02000.0630	MINNIG NADINE TRFOR NADINE MINNIG TRUST
11-47-25-E3-16006.6201	MINTEER J ALAN & SHIRLEY L
10-47-25-E1-06002.0102	MIRANDA CARLOS A + HERB JAMES H
10-47-25-E4-16029.2901	MISSIMI DOMINIC E & NANCY J
10-47-25-E3-03006.0610	MITCHELL MABEL W
11-47-25-E4-17020.0102	MITCHELL ROBERT W
11-47-25-E4-32116.0102	MITSCH WILLIAM & RUTHMARIE
10-47-25-E4-16022.2205	MITTENDORF WILLIAM J & MITTENDORF BONNIE
10-47-25-E4-11014.1401	MLS VENTURES LLC
11-47-25-E3-33072.0102	MOCNY BRYAN K & SHERRYL A TRFOR MOCNY LIVING TRUST
11-47-25-E3-21048.0102	MOGREN KRISTEN W TRFOR KRISTEN W MOGREN TRUST
10-47-25-E1-0100B.0040	MOHAN GERALD F TRFOR GERALD F MOHAN TRUST
11-47-25-E4-31091.0103	MOHR TERRY W & DONNA C
10-47-25-E2-0900B.0310	MONTELLO JOAN M TRFOR JOAN M MONTELLO TRUST
10-47-25-E3-05014.0101	MONTGOMERY JOHN R & NANCY S
10-47-25-E4-16026.2603	MONZON LINDA C & RICHARD M
03-47-25-E3-02000.0260	MOONEY WILLIAM A JR & MOONEY SUSAN M
10-47-25-E4-11010.1007	MOORE WILLIAM B + JANET S
11-47-25-E4-32121.0102	MORAN JAMES & ANGELA
11-47-25-E4-10000.0550	MOREIRA RONALD J & SANDRA T
11-47-25-E1-0900A.0110	MORELLO CHARLOTTE & MORELLO CHRISTOPHER
11-47-25-E4-31089.0201	MORGAN IAN & TERRI LYNN
10-47-25-E4-16030.3004	MORGAN JENNIFER + MORGAN ANNE ET AL
10-47-25-E4-11019.1910	MORIARITY JAMES & ROSEMARIE
10-47-25-E4-0200A.0200	MORNINGSTAR CAMERON L & MORNINGSTAR SANDRA

Parcel ID	Property Owner
10-47-25-E2-010A2.0200	MORPHY JOHN
10-47-25-E2-010A1.0050	MORRIS ILEEN M TRFOR ILEEN M MORRIS TRUST
03-47-25-E3-010C2.0030	MORRISON STEVEN W & MORRISON LORRIE M
10-47-25-E2-1200A.0120	MORROW JOHN H + MARY JO TRFOR MARY JO MORROW TRUST
10-47-25-E3-05015.0102	MORROW THOMAS A & CAROL M TRFOR THOMAS A + CAROL M MORROW TRUST
11-47-25-E3-16009.9202	MOSCHETTO MARCUS L & MOSCHETTO CATHERINE A
10-47-25-E3-0200B.0280	MOSES ROY & JOYCE
10-47-25-E4-04006.0603	MOTTOLESE K MARK
10-47-25-E4-05030.0101	MOWREY DAVID J
11-47-25-E3-31096.0202	MOYTA ROBERT LEONARD
10-47-25-E1-06020.0202	MUELLER WILLIAM M
11-47-25-E3-16004.4104	MUNGER BRUCE E & MARY W TRFOR BRUCE E + MARY W MUNGER TRUST
10-47-25-E3-0200B.0040	MURA SUZANNE TRFOR SUZANNE MURA TRUST
11-47-25-E4-24000.0310	MURPHY JAMES J & ROSEMARY
11-47-25-E1-1200B.0160	MURPHY MARY A + WISE WILLIAM E
10-47-25-E1-16032.3210	MURPHY NICHOLAS F & MURPHY PATRICIA
03-47-25-E3-02000.0240	MURPHY ROBERT E & KAREN L
10-47-25-E4-16022.2208	MURPHY WILLIAM J & STACEY L
11-47-25-E4-15022.2206	MURRAY JAMES CHARLES & MURRAY MAUREEN
11-47-25-E3-33062.0203	MUUS HENRY G
11-47-25-E3-33071.0202	MYLES THOMAS
10-47-25-E4-10000.0230	NAJDOWSKI DAVID J
11-47-25-E3-33068.0201	NAMDAR ARSALAN M & CLOUTIER-NAMDAR LINDA
11-47-25-E3-16003.3201	NATHANSON IRVING C & NATHANSON ELAINE C L/E
03-47-25-E3-02000.0180	NAUGHTON FRANCES E
10-47-25-E4-11016.1604	NAVONA FLORIDA INVESTMENTS I I
02-47-25-E4-02000.0590	NAVONA FLORIDA INVESTMENTS I
11-47-25-E3-16005.5102	NEARY KATHLEEN S
10-47-25-E3-15026.2602	NEFFINGER STEPHEN M & NEFFINGER JANET M + VADNAIS JOHN M & RUTH H
03-47-25-E4-02000.0070	NEIHEISEL KATHLEEN M + MINICHELLO MARIANNE S ET ALMARIANNE S MINICHELLO
11-47-25-E3-31097.0101	NEIMAN SUSAN K TRFOR SUSAN K NEIMAN TRUST
03-47-25-E3-010C1.0470	NELSON NANCY A TRFOR NANCY A NELSON TRUST
02-47-25-E4-03000.0170	NELSON SCOTT ALAN & NELSON CATHLEEN A
10-47-25-E3-05028.0202	NELSON WILLIAM F & JEANNE A
11-47-25-E3-31082.0103	NEMANN MOLLY W
11-47-25-E4-17024.0101	NEMETZ SUZANNE TRFOR SUZANNE NEMETZ TRUST
10-47-25-E1-06024.0201	NEWCOMBE CYNTHIA A
10-47-25-E1-06005.0101	NEWLAND AIMEE JO & NEWLAND BRIAN CRAIG
11-47-25-E3-31087.0202	NEWLON ROY A + KATHRYN E TRFOR ROY A + KATHRYN E NEWLON TRUST
11-47-25-E3-28060.0103	NEWTON SALLY W TRFOR SALLY W NEWTON TRUST
02-47-25-E4-02000.0550	NEYER KRIS R TRFOR KRIS R NEYER TRUST
10-47-25-E3-15033.3304	NICKLAUS JAMES FRANCIS & NICKLAUS NANCY ANN TRFOR JAMES FRANCIS NICKLAUS TRUST
11-47-25-E1-0900B.0140	NICOLETTI SUSAN B TRFOR SUSAN B NICOLETTI
10-47-25-E4-16024.2405	NIELSEN BRADLEY & DAWN
10-47-25-E1-010C4.0340	NIELSEN CAROLINE C
03-47-25-E4-0300A.0180	NIELSEN CHESTER I III & NIELSEN MARIBETH N
10-47-25-E3-05017.0201	NIELSEN NORMAN R TRFOR NORMAN R NIELSEN TRUST
02-47-25-E4-02000.0520	NIENTIMP THOMAS I + MARGERY A NIENTIMP TRUST
11-47-25-E3-16012.0101	NIESTER GERALD H & LISA
11-47-25-E3-31082.0204	NILOFF AMY I TRFOR AMY I NILOFF TRUST
11-47-25-E3-21048.0202	NISKALA WAYNE F & KIMIKO S
10-47-25-E3-15031.3101	NITA JOSEPH J + NANCY B TRFOR NITA TRUST
10-47-25-E1-0100B.0390	NIXON DANA G TRFOR GRAHAM NIXON
10-47-25-E3-15029.2906	NOBLE STEVEN D & LANETTE M
11-47-25-E1-0900B.0230	NOLAN PAUL F & MARY C
10-47-25-E4-11015.1505	NOLDEN DAVID J & SANDRA
11-47-25-E3-21051.0202	NOLETTE-HAGGERTY RENEE TRFOR HAGGERTY FAMILY TRUST
10-47-25-E3-15029.2905	NOONAN JOSEPH G TRFOR NOONAN FAMILY TRUST
10-47-25-E4-16025.2507	NORTH MATTHEW CHRISTOPHER & NORTH AMY LYNN
11-47-25-E4-15018.1806	NOVACCO LUCIANO & NOVACCO JACQUELINE TRFOR LUCIANO P + JACQUELINE D NOVACCO TRUST
11-47-25-E4-17037.0101	NOVAK ARTHUR STANLEY & NOVAK LINDA KAY
11-47-25-E4-24000.0390	NOVAK BONNI K
11-47-25-E3-33080.0201	NOWIK NANCY + NOWIK JUDITH ET AL
11-47-25-E3-31095.0103	NTC + CO LLPFOR JOHN M NORCIA IRAPACIFIC PREMIER TRUSTPO BOX
11-47-25-E1-0900A.0170	NUYTEN JEFFREY & KRISTEN TRFOR KRISTEN A NUYTEN TRUST
10-47-25-E4-16022.2210	OBERLE REALTY CO
11-47-25-E3-33067.0202	O'BRIEN JAMES G & NINA T

Parcel ID	Property Owner
10-47-25-E4-11010.1004	O'BRIEN JAMES P & O'BRIEN SANDRA ANN
11-47-25-E3-28059.0102	OBRIEN MONICA JO
11-47-25-E4-15018.1804	OBRIEN PATRICK D & NANCY
10-47-25-E1-16032.3205	OBRIEN TIMOTHY P & ELISSA C
11-47-25-E3-21048.0201	O'BRIEN TIMOTHY R & CALLAHAN-OBRIEN LAURA
11-47-25-E4-24000.0430	OCALLAGHAN JO ELLEN M
11-47-25-E1-0900A.0500	OCONNELL LAWRENCE T & OCONNELL DOROTHY M TRFOR OCONNELL FAMILY TRUST
10-47-25-E3-05023.0101	OCONNOR NEIL J & VIRGINIA A
10-47-25-E2-010A2.0230	ODEA THOMAS J TRFOR THOMAS J ODEA TRUST
11-47-25-E4-24000.0470	ODELL WILLIAM F & MARTHA H
11-47-25-E3-31083.0101	ODONNELL HUGH J & SUSAN B
11-47-25-E3-21052.0102	ODONNELL SANDRA L
10-47-25-E3-0200A.0040	ODONNELL TERRENCE & ODONNELL MARY BETH
11-47-25-E4-10000.0670	OESTREICH DEAN & CAROL
11-47-25-E3-33062.0201	OETTMEIER DELORIS + PEPPERS JASON
10-47-25-E3-0200A.0100	OGDEN STEPHEN J & OGDEN CATHERINE T
10-47-25-E3-05012.0201	OGLE MARLYS J TRFOR MARLYS J OGLE TRUST
10-47-25-E2-1200A.0240	OGREN CHRISTOPHER R & OGREN PAMELA J TRFOR CHRISTOPHER R & PAMELA J OGREN TRUST
02-47-25-E4-03000.0260	OHARA KEVIN T & LINDA K
11-47-25-E3-33079.0102	OLANCIN ILONA MARTA
10-47-25-E4-11013.1303	OLIS CAROLE P TRFOR CAROLE P OLIS TRUST
10-47-25-E3-08000.0150	OLIVARES HELAINE
11-47-25-E3-31095.0104	OLIVIERI EDWIN & ISABEL
11-47-25-E3-19045.0201	OLSEN MICHELE J TRFOR MICHELE J OLSEN TRUST
03-47-25-E4-06028.0102	OLSEN ROBERT F TRFOR OLSEN FAMILY TRUST
11-47-25-E4-10000.0560	OLSON ANTOINETTE R TRFOR ANTOINETTE R OLSON TRUST
10-47-25-E3-03001.0102	ONEILL BERNARD TRFOR BERNARD A ONEILL TRUST
10-47-25-E3-03004.0410	ORLANDO CHARLES A
11-47-25-E3-16017.0202	OROURKE TIMOTHY J TRFOR TIMOTHY J & BARBARA A OROURKE TRUST
11-47-25-E3-16008.8104	ORR BURNEST CRAIG TRFOR BURNEST CRAIG + CONNIE EILEEN ORR TRUST
11-47-25-E3-33071.0104	ORR JAMES KEVIN & KAREN L
10-47-25-E3-03006.0602	ORTEN GARY & MARGARET M
10-47-25-E4-11016.1605	OSUNNY DAY PROPERTIES LLC
11-47-25-E3-19045.0102	OTIS ALAN TRFOR ALAN OTIS TRUST
10-47-25-E2-1200B.0260	OTOOLE TIMOTHY T + PATRICIA H
03-47-25-E4-0300A.0070	OWEN GARY M + DENALDA K
11-47-25-E1-0900B.0030	OWEN HUGH A + WHITE CAROL G
11-47-25-E1-0900A.0080	OWENS DIANA J TRFOR DIANA J OWENS REVOCABLE TRUST
10-47-25-E3-15029.2904	OWENS ROBERT W & LINDA L
11-47-25-E4-15019.1906	PAGANIE JOHN E TRFOR DONNA J PAGANIE TRUST
11-47-25-E3-33062.0102	PAJONK JOHN E SR & PAJONK MARGARET A L/E
11-47-25-E3-33064.0202	PALANT BORIS & SHEVCHENKO ELENA
10-47-25-E3-0200A.0030	PALLETT JOSEE ARCAND TRFOR JOSEE ARCAND PALLETT TRUST
11-47-25-E4-31092.0202	PALMA JENNIFER N
10-47-25-E3-08000.0140	PANGAS WILLIAM F + PANGAS WILLIAM & CATHERINE
11-47-25-E3-33062.0101	PANNUTO ROBERT J SR & PANNUTO RITA G
10-47-25-E1-0100B.029A	PAQUETTE MICHAEL C & PAQUETTE KAREN M
10-47-25-E3-0200B.0250	PARASS BONNIE LYNN TRFOR PARASS FAMILY TRUST
10-47-25-E1-06015.0201	PARISI MARK J & LINDA L
11-47-25-E3-33063.0202	PARKER MICHAEL & JULIE
10-47-25-E2-1200A.0080	PARKER SUSAN S
10-47-25-E3-03001.0109	PARKINS ROBERT V JR TRFOR ROBERT V PARKINS JR TRUSTON
11-47-25-E3-16004.4203	PARKS JOANNE
11-47-25-E3-16008.8103	PARKWAY PETE LLC
11-47-25-E3-21051.0102	PASCALE DAVID A & KAREN L
10-47-25-E1-0100B.0180	PASCO KATHRYN L TRFOR KATHRYN L PASCO TRUST
10-47-25-E4-11020.2008	PASCUCCI RICHARD & PATRICIA + DOUGLAS W & MARY DIANNE MACADAM TRUST
10-47-25-E1-0100B.0150	PASTER JOHN F + MARGARET R TRFOR PASTER FAMILY TRUST
10-47-25-E3-03004.0407	PASTORE JOHN J & THERESA M
11-47-25-E3-16017.0103	PATEL HASMUKHLAL C & PATEL SHARDABEN H L/E
11-47-25-E4-17026.0101	PATENAUDE ROBERT J & MARY M
11-47-25-E3-31087.0101	PATRAO DORIS J
10-47-25-E2-1200B.0280	PATTERSON JULIEN G & WESSELMAN-PATTERSON TERRI
10-47-25-E1-06012.0201	PAULUS SUE ANN + WERNER BRUCE ALLEN
10-47-25-E4-11020.2007	PEABODY BETTE J TRFOR BETTE J PEABODY REVOCABLE TRUST OF
10-47-25-E4-0200A.0460	PECK ROBERT G & BARBARA J
11-47-25-E3-16017.0101	PECOS JANE LLCPMB

Parcel ID	Property Owner
11-47-25-E4-10000.0350	PEDERSEN ERIC MARSHALL & PEDERSEN CECILY JO
11-47-25-E4-31090.0203	PEDRETTI DEBORAH T TRFOR DEBORAH T PEDRETTI TRUST
11-47-25-E4-31094.0101	PEEL BEVERLY ANN TRFOR BEVERLY A PEEL REVOCABLE TRUST
11-47-25-E3-31087.0203	PELCECER TOMASZ & MATGORZATAU
11-47-25-E3-15057.0101	PELKOFSKY SUZAN K
03-47-25-E3-010D1.0010	PELLETT RYAN G & SUSAN P
11-47-25-E3-31088.0201	PENLAND JANICE L TRFOR JANICE L PENLAND TRUST
11-47-25-E3-28059.0104	PENN JAMES T & NANCY D
10-47-25-E1-16031.3103	PENNELL ELAINE & ARCARI LUCIANO
11-47-25-E4-32131.0101	PENRICE THOMAS J & AGNES L
10-47-25-E3-15033.3308	PENTECOST D E + NILA M TRFOR PENTECOST LIV TRUST
10-47-25-E3-03006.0606	PERCARPIO BRENDA E TRFOR BRENDA E PERCARPIO TRUST
11-47-25-E3-16002.2104	PERET ALICE M TRFOR JOHN M & ALICE M PERET TRUST
10-47-25-E1-06006.0202	PEREZ EDGARDO + ANN
11-47-25-E4-31090.0202	PERLROTH WILLIAM S & PERLROTH RHONDA S
11-47-25-E3-21051.0101	PERRAULT ROBERT & CAROLYN M
10-47-25-E4-16026.2610	PERRI PAMELA ANN & PERRI NICHOLAS W TRFOR PERRI FAMILY TRUST
10-47-25-E3-15034.3401	PERRI VINCENT & ROSEMARIE
11-47-25-E4-15015.1502	PERSINGER WILLIAM + PERSINGER KEITH D
11-47-25-E4-15019.1907	PESCATORE LOUIS J + PESCATORE TRUST
11-47-25-E4-10000.0410	PESEK ERVIN J JR & PESEK MARGARET M TRFOR ERVIN J JR & MARGARET M PESEK LIVING TRUST
11-47-25-E3-31087.0102	PETER B WILSON TRUST +SANDRA LANDRY WILSON TRUST
10-47-25-E1-010C3.0160	PETER J CORDON TRUST +JENEAN C CORDON TRUST
10-47-25-E4-04001.0101	PETER J VERRILL TRUST +DONNA J VERRILL TRUST ET AL
11-47-25-E3-16014.0103	PETER J VERRILL TRUST +DONNA J VERRILL TRUST ET AL
10-47-25-E2-010A2.0280	PETER J VERRILL TRUST +DONNA J VERRILL TRUST
11-47-25-E3-16007.7202	PETER P SCHWARTZ TRUST +CHRISTINE P SCHWARTZ TRUST
10-47-25-E3-05020.0202	PETERSON JEFFREY G & PETERSON NADINE L
10-47-25-E3-15013.1310	PETERSON JOANN W & GORDON C
03-47-25-E4-0300A.0110	PETITJEAN PAUL A & ANNE L TRFOR PAUL A + ANNE L PETITJEAN TRUST
11-47-25-E1-0900B.0250	PETRAK RUSSELL M & SUSAN S
03-47-25-E3-010C1.0480	PETRIE KATHLEEN M TRFOR KATHLEEN M PETRIE TRUST
10-47-25-E4-04009.0910	PETRO THOMAS M & MESSNER KRISTINE E + GRECO LOUIS M & DONNA M
10-47-25-E4-13000.0280	PETRUZZELLI FRANK & SHARON TRFOR FRANK + SHARON PETRUZZELLI TRUST
11-47-25-E3-16002.2204	PEVONIS JAMES M & GAIL C
11-47-25-E1-0900A.0090	PHELAN MARK D & ELLEN M
10-47-25-E1-010C2.0070	PHILLIPS DAVID A & PHILLIPS DEBORAH J
11-47-25-E3-21050.0103	PHILLIPS DOUGLAS B & PHILLIPS KAREN G
11-47-25-E3-16007.7102	PHINNEY MICHAEL
10-47-25-E2-05009.0101	PIEPER SCOTT TRFOR BARBARA PIEPER TRUST
10-47-25-E2-05007.0101	PIERCE JOHN RAYMOND & PIERCE LESLIE A
11-47-25-E1-1200B.0080	PIERCE ROBERT F TRFOR ROBERT F + MARY ANN PIERCE TRUST
10-47-25-E3-05010.0101	PIERCE ROBERT S & PIERCE CHRISTINE W
11-47-25-E3-31084.0102	PIETRA SICARI TRUST +SICARI GUISEPPE ET AL
10-47-25-E1-06026.0201	PIFER RICHARD L & LINDA B
10-47-25-E4-13000.0040	PILC RICHARD & LINDA
11-47-25-E3-16010.0102	PINTO ROSEMARY
03-47-25-E4-010C3.0220	PIRES STEVEN
10-47-25-E1-06008.0201	PISANO SALVATORE M + BARBARA G
10-47-25-E1-16032.3206	PISCHETOLA MICHAEL S TRFOR MICHAEL & LINDA PISCHETOLA FAMILY TRUST
11-47-25-E4-24000.0420	PITZER BETTE A L/E
11-47-25-E3-16004.4102	PLINER ARSENIY L & LISA
11-47-25-E3-33075.0201	PODGURSKI WALTER TRFOR PODGURSKI FAMILY TRUST
10-47-25-E4-05002.0201	POLACHECK TERRI L TRFOR TERRI L POLACHECK TRUST
10-47-25-E4-11019.1906	POLANISH ANTHONY & AVA M
10-47-25-E4-13000.0320	POLEK ROBERT W & HELEN L
03-47-25-E3-010D1.0070	POLLITT JAIME & ALISON
11-47-25-E1-0900B.0180	POLLOCK SAM B JR + MARY R TRFOR MARY JO POLLOCK TRUSTPO BOX
11-47-25-E4-15021.2110	POND SUZANNE JANE
11-47-25-E4-24000.0490	PONTERA FRANK L & DEBRA L
10-47-25-E4-04007.0704	PORTER DONALD E + ELAINE F
10-47-25-E1-0100B.0190	POST ALLEN C & MARGARET G
11-47-25-E3-21055.0202	POST CHARLES R & BUSTOS DIANE P
10-47-25-E3-08000.0310	POWARS NANCY JO TRFOR NANCY JO POWARS TRUST
11-47-25-E3-33076.0203	POWELL CHARLES BURKETT JR & POWELL MICHELLE R
10-47-25-E4-04010.1004	POWELL P KATHRYN TRFOR KATHRYN P POWELL TRUST
10-47-25-E4-11017.1704	POWER BARBARA A TRFOR BARBARA A POWER TRUST

Parcel ID	Property Owner
11-47-25-E3-33080.0103	POWER EDWARD P & ELIZABETH + POWER MATTHEW THOMAS
10-47-25-E3-05022.0102	POWERS RICHARD W & POWERS MARILYN B
11-47-25-E3-31096.0104	POWERS ROBERT & ELAYNE
10-47-25-E2-1200A.0310	PRESTON JAMES C & BRENDA G
11-47-25-E3-16014.0102	PRICE MATHEW C
11-47-25-E4-32116.0101	PRIMUS JOHN E & JANNINE G TRFOR PRIMUS TRUST
10-47-25-E1-0100B.0560	PRIOR JOHN M TRFOR JOHN M PRIOR TRUST
10-47-25-E4-04001.0104	PROFETA VINCENT E TRFOR PROFETA REVOCABLE TRUST
10-47-25-E1-06013.0201	PROKOP R PETER TRFOR R PETER PROKOP TRUST
11-47-25-E4-17022.0102	PROSSER VALERIE SMITH TRFOR VALERIE SMITH PROSSER TRUST
11-47-25-E3-28060.0101	PSYK JOSEPH J & SUZANNE C
10-47-25-E3-05010.0202	PUCEL AMY S
03-47-25-E3-010D2.0510	PUHY DOROTHY E TRFOR DOROTHY E PUHY TRUST
10-47-25-E4-04012.1210	PULICE GEORGE S TRFOR GSP SPRING RUN TRUSTPO BOX
10-47-25-E4-11019.1904	PULLEN JAMES G & MARTA M
11-47-25-E3-33063.0204	PURDY STEPHEN M & PURDY PRISCILLA KAY TRFOR PURDY FAMILY TRUST
10-47-25-E2-1200A.0020	PUSCHAUER MARIT U TRFOR MARIT U PUSCHAUER TRUST
10-47-25-E4-16029.2910	PYBURN PATRICIA A TRFOR PATRICIA A PYBURN TRUST
10-47-25-E3-08000.0050	QUALEY BEVERLY D TRFOR BEVERLY D QUALEY TRUSTPO BOX
10-47-25-E3-08000.0270	QUENNEVILLE GARY TRFOR GARY + CHRISTINE QUENNEVILLE TRUST
11-47-25-E4-32100.0102	QUICK KEVIN L & MARILYN K
10-47-25-E3-03004.0401	QUINLAN JEANNE M
10-47-25-E3-0200B.0150	QUINN JOHN J & HELENSONAS BATTERY RDLONGFORD COUNTYIRELAND
11-47-25-E4-10000.0680	RAGSDALE JEAN ANN TRFOR DM + JA RAGSDALE TRUST
10-47-25-E3-03002.0207	RAHN JAMIE R & SHERRY B
11-47-25-E1-0900A.0390	RAINEY THOMAS E & FRANCES B
11-47-25-E3-33071.0102	RANIERI RONALD F & NANCY E
11-47-25-E4-10000.0340	RAPOSA DAVID J & SUSAN W TRFOR RAPOSA FAMILY TRUST
03-47-25-E4-0300A.0160	RATHKE JOHN E & PAULINE
11-47-25-E4-32108.0101	RAU DONNA + BOYLES RICHARD
11-47-25-E3-16005.5203	RAUH ROBERT JR & DEANGELIS MARISSA
11-47-25-E3-33071.0204	RAUSCH THOMAS L & GERI E
11-47-25-E1-0900A.0460	RAVIN ALISON B TRFOR ALISON B RAVIN TRUST
10-47-25-E3-08000.0130	RAY RUTH H TRFOR RUTH H RAY TRUST
10-47-25-E3-05029.0202	RAYMOND DENISE
11-47-25-E3-19044.0102	RAYMOND OC OHERRON TRUST +SUSAN A OHERRON TRUST
10-47-25-E1-06016.0202	REA NANCY M TRFOR NANCY M REA TRUST
11-47-25-E4-15016.1605	REED EDGAR A III & REED PATRICIA A
10-47-25-E3-0200A.0120	REED LAWRENCE D & BARBARA S
10-47-25-E4-11009.0903	REESE BOYD KEITH & REESE KIMBERLY MARIE
10-47-25-E4-13000.0010	REESE WILLIAM N
11-47-25-E4-31089.0103	REGAN EDWARD J & SYDNEY D TRFOR REGAN TRUST
02-47-25-E4-0900A.0010	REGENFUSS MICHAEL D & ANN E
11-47-25-E3-28059.0201	REIBER EDWARD & LYNN
10-47-25-E3-05005.0102	REID FRANK A TRFOR FRANK A REID TRUST
10-47-25-E2-010A2.0260	REIFF GEORGE R & CYNTHIA M
10-47-25-E3-03002.0210	REIMER JAMES T & DIANE M
11-47-25-E4-15015.1506	REINECKE TIMOTHY D TRFOR TIMOTHY D + LISA A REINECKE TRUST
10-47-25-E3-03005.0507	REINER KENNETH C & REINER CAROLYN S
02-47-25-E4-03000.0380	RELPH ROBERT G JR & RELPH DIERDRE M
11-47-25-E3-16002.2203	RENAUD MICHAEL D & CAROL TRFOR MICHAEL D & CAROL RENAUD TRUST
10-47-25-E4-0200A.0390	RENDA ROSEMARY T TR FOR ROSEMARY T RENDA LIVING TRUST
03-47-25-E3-02000.0150	RENSING PAUL G & LAURIE
10-47-25-E1-010C4.0350	RENSTROM BRIAN & MARY
10-47-25-E4-04001.0106	RESLEY JOHN DAVID III
03-47-25-E4-06030.0202	RICARDO GIL & MARIA TRFOR RICARDO TRUST
10-47-25-E4-10000.0030	RICCI JACQUELINE TRFOR JACQUELINE RICCI TRUST
11-47-25-E3-19044.0201	RICE DAVID A
11-47-25-E3-16015.0201	RICH ELIZABETH A
11-47-25-E4-27000.0150	RICH FRANK A & DOLORES M
10-47-25-E1-06019.0102	RICH KATHLEEN
11-47-25-E3-16001.1203	RICH LAWRENCE J +
11-47-25-E3-21054.0101	RICHARD L MUSZYNSKI TRUST +RUTH ANN MUSZYNSKI TRUST
10-47-25-E3-08000.0780	RICHARDS DIANE C
10-47-25-E4-13000.0170	RICHARDSON NANCY A & RICHARDSON THOMAS J
11-47-25-E3-31086.0203	RICHER MARY M & NADZAM MICHAEL E
11-47-25-E4-10000.0370	RICHMOND WAYNE J & JOANNE

Parcel ID	Property Owner
11-47-25-E1-0900B.0040	RIDDLE P ELAYNE TRFOR P ELAYNE RIDDLE TRUST
10-47-25-E4-0200A.0340	RIGNOLA WILLIAM J SR + ENNESSER MICHAEL J
10-47-25-E3-0200B.0340	RIGO JOHN W & BARBARA A + RIGO DAVID WILLIAM
03-47-25-E3-010D1.0020	RILEY JEANNE K TRFOR JEANNE K RILEY TRUST
11-47-25-E4-32112.0101	RINGELSTEIN WILLAM C & RINGELSTEIN AMY L
10-47-25-E3-15032.3201	RIORDAN JOHN B & LYNN E
10-47-25-E2-010D1.0170	RIOS CARLOS & CYNTHIA
03-47-25-E4-010C3.0240	RITCHIE STEPHEN J & HOLLY J
11-47-25-E4-15022.2209	RIVAN THOMAS W & EILEEN D
10-47-25-E3-08000.0040	ROACH JOSEPH F & TECCO-ROACH LINDA
11-47-25-E3-33078.0101	ROBBINS RICHARD EUGENE L/E
10-47-25-E3-15029.2907	ROBERT C THOMPSON TRUST +CHRISTINE L THOMPSON TRUST
11-47-25-E4-17042.0102	ROBERT J WATT TRUST
03-47-25-E3-010D2.0470	ROBERT S OSWALD TRUST +MARICA W OSWALD TRUST
11-47-25-E1-0900B.0560	ROBERT T SINGLETON JR TRUST +NANCY ELLEN SINGLETON TRUST
11-47-25-E3-31081.0104	ROBERT W GIGLIETTI TRUST +DIANNE D GIGLIETTI TRUST
10-47-25-E3-05020.0201	ROBERT W SAPP REVOCABLE TRUST FRANCES E SAPP REVOCABLE TRUST
10-47-25-E1-06005.0202	ROBERTSON JOAN R TRFOR JOAN R ROBERTSON TRUST
10-47-25-E3-08000.0240	ROBERTSON ROBERT L & ROBERTSON DONNA J
10-47-25-E3-0200A.0150	ROBERTSON TODD & JENNIFER
10-47-25-E4-04010.1008	ROBICHAUD DAVID A & ROBICHAUD JUDITH M
11-47-25-E1-0900A.0070	ROBINSON MAX BAILEY
10-47-25-E3-03004.0403	ROBISON DAVID & PEGGY
11-47-25-E4-32107.0102	ROCCO SAMUEL & PATRICIA
11-47-25-E3-21053.0102	ROCHE MARK TRFOR MARK A ROCHE TRUST
10-47-25-E4-16022.2207	ROCK JAMES L & SHERYL S
10-47-25-E1-06023.0102	RODERICK WILLARD P & RODERICK BARBARA
11-47-25-E3-19044.0101	RODRIGUEZ FRANK
11-47-25-E4-31093.0201	ROEDEL JAMES K & SUSAN B
03-47-25-E4-06031.0201	ROESSNER RICHARD & JOANNE
10-47-25-E1-0100B.028A	ROESSNER RICHARD TRFOR NANCY ROESSNER KING TRUST
10-47-25-E4-10000.0080	ROGERS RAYMOND E TRFOR RAYMOND E ROGERS TRUST
11-47-25-E1-27000.0080	ROHLMAN TIMOTHY M & DEBRA L TRFOR ROHLMAN FAMILY TRUST
10-47-25-E2-1200A.0280	ROHOWSKY SHARON COLLEEN
11-47-25-E3-33061.0202	ROLAND S GIFFORD TRUST +MARY LOUISE GIFFORD TRUST
10-47-25-E1-0100B.0090	ROMANO JOSEPH F
10-47-25-E2-010D1.0280	ROMANO RICHARD A TRFOR RICHARD A ROMANO TRUST
10-47-25-E3-0200A.0110	ROMANO SUSAN C TRFOR SUSAN C ROMANO TRUST`
11-47-25-E3-16007.7104	RONALD + PATRICIA GAROFOLO SURRONALD + PATRICIA GAROFOLO FAMILY TRUST
10-47-25-E2-1200B.0020	RONALD B HOPKINS TRUST +DEBRA K HOPKINS TRUST
10-47-25-E3-08000.0280	RONALD LEE COLLIER TRUST +BILLY JEAN COLLIER TRUST
11-47-25-E3-31097.0103	RONALD MISHKO TRUST +NANCY ANN GENO-MISHKO TRUST
03-47-25-E4-06032.0101	ROONEY DEBORAH L TRFOR DEBORAH L ROONEY TRUST
11-47-25-E4-24000.0480	ROONEY PATRICK N & ROONEY SHIRLEY A
11-47-25-E3-33063.0203	ROSE ANNE + AVVEDUTO JOSEPH
11-47-25-E1-0900B.0160	ROSE HAROLD A & SHELBY A
10-47-25-E4-11011.1110	ROSEN GLORIA
10-47-25-E2-010D1.0250	ROSEN MITCHELL A & SHARON
11-47-25-E3-28058.0202	ROSKOPF DANIEL P & KERRY L
11-47-25-E4-15018.1805	ROTELLA RICHARD J & ROTELLA CARMELETTE
11-47-25-E3-19046.0202	ROTH RONALD TRFOR ROTH TRUST
11-47-25-E1-24000.0510	ROTHSTEIN GREGORY F & ROTHSTEIN STEPHANIE G
10-47-25-E4-0200A.0230	ROTHWELL ELIOT W & ROTHWELL CATHERINE L TRFOR ELIOT W + CATHERINE L ROTHWELL TRUST
10-47-25-E3-05025.0201	ROUNDING GARY E & LINDA L
10-47-25-E3-0200B.0070	ROWE VIVIAN T
10-47-25-E4-16030.3008	ROY LAURENT
10-47-25-E4-04002.0206	ROY SUSAN L
11-47-25-E4-15018.1801	RUBIO RICHARD M
10-47-25-E3-03003.0309	RUBY SUSAN I TRFOR SUSAN I RUBY TRUST
10-47-25-E4-10000.0040	RUD KJELL T TRFOR TKR TRUST
11-47-25-E4-32108.0102	RUDINSKY CLARISSA A TRFOR CLARISSA A RUDINSKY TRUST
10-47-25-E1-0100B.0330	RUDNIK DAVID J & JANET L
11-47-25-E4-17023.0101	RUGGERI JOHN & HARRIET W
10-47-25-E4-16023.2301	RUGGIERO KIMBERLY & BART
10-47-25-E1-010A1.0160	RUGGLES BRIAN TODD & RUGGLES JANICE ELAINE
11-47-25-E3-16010.0104	RUNDLE RICHARD A JR & RUNDLE KATHY K
10-47-25-E4-04005.0508	RUSCHE RONALD C + JOHNSON HELEN C

Parcel ID	Property Owner
02-47-25-E4-03000.0070	RUSCITTO LOUIS & CAROL
10-47-25-E2-010A1.0040	RUSSELL DAVID & ANNETTE
11-47-25-E4-27000.0200	RUSSELL ROBERT WILLIAM & RUSSELL LEE ANN
10-47-25-E4-04009.0904	RUSSO MARGARET P TRFOR LAWRENCE R RUSSO TRUST
10-47-25-E1-010C4.0370	RUSSO VINCENT A & JANET L/E
11-47-25-E3-21049.0103	RUST KEITH E & DEBORAH M
10-47-25-E3-15035.3508	RUTA JOANNE M + RUTA GARY
10-47-25-E4-11019.1908	RUTHERFORD THOMAS R TRFOR THOMAS R RUTHERFORD TRUST
10-47-25-E3-03001.0101	RUTILI TEMISTOCLES & RUTILI ROSEANN
10-47-25-E1-010C3.0080	RUTLEDGE ROBERT E TRFOR ROBERT E RUTLEDGE TRUST
10-47-25-E1-0100B.0690	RYAN MARY E
10-47-25-E4-13000.0070	RYAN MICHAEL J
10-47-25-E4-10000.0020	RYDELL DOROTHY J TRFOR DOROTHY J RYDELL TRUST
11-47-25-E3-33072.0103	S & H LIGHTHOUSE PROPERTIES LL
10-47-25-E4-11015.1504	SABO PATRICE S TRFOR PATRICE S SABO
10-47-25-E2-010A1.0150	SABOLCIK MARK & CAROLYN A
11-47-25-E3-16012.0204	SACKETT KATHLEEN M TRFOR KATHLEEN M SACKETT TRUST
10-47-25-E3-03007.0708	SADLER PETER PHELAN & PRENEVOST NACY LAURA
10-47-25-E1-06009.0101	SAEKS LINDA J + ALLEN I TRFOR LINDA J SAEKS TRUST
11-47-25-E3-21054.0204	SAHOURY JERIES + SAHOURY LEILA ET AL
11-47-25-E3-19044.0203	SAIDEL LOUIS & CHERYL A
11-47-25-E4-15024.2406	SALATTO GARY & CATHERINE
11-47-25-E4-15024.2403	SALATTO GARY A
10-47-25-E4-04012.1203	SALERA LOUIS & NANCY
03-47-25-E4-0300A.0130	SALERA LOUIS WILLIAM & SALERA NANCY CAROL
10-47-25-E4-04011.1109	SAMIOTES NICHOLAS G
10-47-25-E4-16021.2102	SAMSON DEBORAH K TRFOR DEBORAH K SAMSON TRUST
10-47-25-E3-0200A.0140	SAMUELSON WILLIAM A TRFOR SAMUELSON FAMILY TRUST
11-47-25-E3-16009.9103	SAND MARILYN
11-47-25-E3-33065.0203	SANDBERG CHERYL C
11-47-25-E3-33076.0202	SANTALUCIA SAL & MARY ANNE
10-47-25-E1-0100B.0470	SANTILLI-KEE MARY
10-47-25-E3-03002.0209	SANTORA THOMAS P & PHYLIS A
11-47-25-E3-16010.0101	SARTSCHEV STEPHEN MICHAEL & SARTSCHEV THERESA MARIE
10-47-25-E3-15033.3305	SASAKI GARY TRFOR GARY + JAQUELINE K SASAKI TRUST
11-47-25-E4-15023.2304	SATRE JEFFREY & CATHERINE + SATRE STEVEN
11-47-25-E4-15023.2302	SATRE JEFFREY S & SATRE CATHERINE J
11-47-25-E4-32106.0101	SAVONA ROBERT & FRANCES
11-47-25-E4-17024.0102	SAXTON RICHARD R & JANICE D
10-47-25-E4-11019.1905	SBC INVESTMENT MANAGEMENT OFF
11-47-25-E3-19043.0202	SCARAVAGLIONE ROSEMARY & SCARAVAGLIONE RAYMOND
11-47-25-E1-0900B.0080	SCARPA CARMEN J & JOANNE TRFOR SCARPA TRUST
10-47-25-E3-15025.2502	SCHAEFER CHRISTOPHER A & SCHAEFER CHRISTINE ANN
10-47-25-E3-05018.0101	SCHAEFER JAMES & CHARLOTTE
11-47-25-E3-33079.0201	SCHAEFER JOHN FREDRICK JR & SCHAEFER KAREN JANE
11-47-25-E3-31096.0204	SCHAEFER KIRBY N & SCHAEFER M THERESA TRFOR KIRBY & M THERESA SCHAEFER TRUST
11-47-25-E3-33076.0101	SCHAEFFER JOHN F & JOANNE
11-47-25-E3-21055.0204	SCHHEETZ DAVID O & CAROL T
11-47-25-E3-16015.0204	SCHEMPP WILLIAM R & MARY F
10-47-25-E4-16028.2801	SCHICK PEGGY J TRFOR PEGGY J SCHICK TRUST
11-47-25-E4-10000.0530	SCHICK PEGGY J TRFOR PEGGY J SCHICK TRUST
11-47-25-E3-31086.0202	SCHILLACI JOSEPH A & SCHILLACI PAMELA A
11-47-25-E1-1200B.0070	SCHIRRIPIA RICHARD H & SCHIRRIPIA A CATALINA
11-47-25-E3-28058.0104	SCHLEGEL NORMA L TRFOR NORMA L SCHLEGEL TRUST
11-47-25-E4-32128.0101	SCHMELING MARY JO TRFOR MARY JO SCHMELING TRUST
11-47-25-E3-33066.0203	SCHMIDL JAN E TRFOR JUDY L SCHMIDL TRUST
10-47-25-E3-03002.0202	SCHMIDT ANTHONY O + COLETTE TRFOR ANTHONY + COLETTE SCHMIDT TRUSTN
10-47-25-E3-15031.3102	SCHNEIDER BEVERLY J
11-47-25-E1-0900A.0370	SCHNEIDER GREGORY E & SCHNEIDER JANE V
03-47-25-E4-0300A.0140	SCHOENLEBER EUGENE & SCHOENLEBER PATRICIA
10-47-25-E2-1200A.0030	SCHRADER THOMAS F TRFOR THOMAS + KATHLEEN B SCHRADER TRUST
11-47-25-E4-15023.2303	SCHRAFEL LAUREN A TRFOR WILLIAMSON FAMILY TRUST
03-47-25-E3-010D2.0450	SCHREDER GREGORY PAUL & SCHREDER BONNIE MAE
10-47-25-E4-10000.0130	SCHREIBER JAMES H TRFOR SCHREIBER TRUST
10-47-25-E3-15026.2605	SCHUCK THOMAS R & CYNTHIA + SCHUCK BRETT T ET AL
10-47-25-E1-06023.0202	SCHULIEN INVESTMENTS LLC
11-47-25-E3-16019.0203	SCHULMAN MARC G & SCHULMAN HADASSAH K

Parcel ID	Property Owner
10-47-25-E1-0100B.027A	SCHULTZ DONALD R & SCHULTZ DENISE M DOROW
11-47-25-E3-21052.0103	SCHULTZ GERALD M & LINDA
11-47-25-E4-31093.0103	SCHULTZ KENNETH J & SCHULTZ PATRICIA L
10-47-25-E3-05010.0201	SCHULTZ ROBERT D & SCHULTZ COLLEEN A
11-47-25-E3-33073.0204	SCHUMACHER DALE MICHAEL + HAWKINS DEBORAH MARIE
11-47-25-E3-19045.0203	SCHUTTER DAVID J + ELLEN H TRFOR D J + E H SCHUTTER TRUST
10-47-25-E2-1200B.0030	SCHWAB FREDERICK J & SCHWAB DOROTHY M
11-47-25-E3-15057.0203	SCHWARTZ ARTHUR & JUDITH
11-47-25-E4-15015.1501	SCHWARTZ DONALD M & SCHWARTZ JUDITH A
11-47-25-E4-27000.0110	SCHWARTZ HELENE S TRFOR HELENE S SCHWARTZ TRUST
11-47-25-E4-15023.2308	SCHWARTZ KAREN & PATRICK TRFOR PATRICK & KAREN SCHWARTZ TRUST
11-47-25-E3-33066.0101	SCHWIEDER SARA L
11-47-25-E4-17020.0101	SCIBETTA JOHN + SCIBETTA SANDRA
11-47-25-E4-15022.2202	SCODRAS LEAH THEONE
11-47-25-E4-15014.1409	SCOTT JANET L TRFOR JANET L SCOTT TRUST
10-47-25-E3-05023.0202	SCOTT PETER LAWRENCE & SCOTT SUZANNE R TRFOR PETER LAWRENCE SCOTT TRUST
10-47-25-E4-11020.2002	SCOTT RALPH W & CYNTHIA K
11-47-25-E1-0900B.0440	SCOTT ROBERT D & KEYER-SCOTT KIM R
11-47-25-E3-16001.1104	SCRIVENER MARYANN W
10-47-25-E3-05016.0201	SCUILLI DONALD V & FRANCE J
11-47-25-E3-31082.0202	SEAMON GEORGE R & SHARON M
10-47-25-E4-04008.0802	SEBASTIANELLI GARY & SEBASTIANELLI DARLENE
11-47-25-E3-21054.0203	SEBES JOSEPH JR
10-47-25-E4-13000.0270	SEEFELD RICHARD A TRFOR RICHARD A + VIRGINIA A SEEFELD TRUST
10-47-25-E4-16021.2105	SEEHUSEN BERTRAM K + ROBINSON LISA L
03-47-25-E3-010C1.0530	SEIFERT JOHN W & JANE E
11-47-25-E3-21053.0201	SEILER BERNARD R JR & SEILER MARY ANN
03-47-25-E3-010D1.0030	SERAFIN CATHERINE TRFOR WALTER + CATHERINE A SERAFIN LIVING TRUST
10-47-25-E4-16029.2905	SHAFFER ANNA I
11-47-25-E4-32120.0102	SHAFI MOHAMMAD
03-47-25-E4-02000.0010	SHANNON RALPH L & ERICA
10-47-25-E2-010A2.0330	SHAPIRO ERIC & BONNIE
10-47-25-E3-05024.0201	SHARPE NEIL AMBROSE & SHARPE LONA ALICE TRFOR SHARPE FAMILY TRUST
10-47-25-E1-06017.0101	SHAW DAVID M & M JOYCE
10-47-25-E2-1200A.0270	SHEA ADEN & KELLY
11-47-25-E3-31099.0201	SHEEHAN DANIEL & WAI MARGARET
10-47-25-E4-04009.0907	SHEEHAN EDWARD & CARLA
10-47-25-E4-11014.1407	SHEMWELL GARY A & SHEMWELL SARAH SUSAN
02-47-25-E4-03000.0370	SHENTON BARRY REED TRFOR BARRY REED SHENTON TRUST
10-47-25-E1-010C3.0170	SHEPARD STEVEN G & JODIE A
10-47-25-E4-16021.2108	SHEPHERD ROBERT A & AMY LYN
03-47-25-E4-02000.0040	SHERSHENOVICH CONSTANCE TRFOR CONSTANCE SHERSHENOVICH TRUST
11-47-25-E3-31097.0203	SHIENFIELD LEON & VICKI
11-47-25-E4-10000.0400	SHIRK MICHAEL B & MARY JO
11-47-25-E3-16014.0104	SHIRKEY SUSAN M
10-47-25-E4-10000.0180	SHIVOK LEONARD A & SHIVOK HANNELORE A
11-47-25-E3-21051.0203	SHLIEN MARK I
11-47-25-E1-0900A.0290	SHOEMAKER RICHARD W & SHOEMAKER LINDA L
10-47-25-E1-010A2.0410	SHUMAKER DONALD W JR & SHUMAKER CAROL
10-47-25-E4-11015.1501	SHUPE JAMES AARON JR & SHUPE TONYA JO
10-47-25-E2-010D2.0380	SICA PAUL A JR & PATRICIA N
11-47-25-E3-21056.0203	SIEGEL CATHERIN
10-47-25-E3-05016.0102	SIEGEL DAVID P & LYNNE
02-47-25-E4-03000.0480	SIKORSKI EDWARD & JO ANN
11-47-25-E4-17036.0102	SILLIMAN SHERWOOD & MARY L
10-47-25-E1-06001.0202	SILVA LOUIS & JOYA M
10-47-25-E4-16028.2810	SIMMONS CHARLES P + PATRICIA E
10-47-25-E3-0200B.0090	SIMMONS RANDY ALLAN & SIMMONS PATRICE DELORES
11-47-25-E3-16005.5104	SIMONEAU PAUL A & ROSE Y
11-47-25-E4-32117.0102	SIMONS MICHAEL L & SIMONS MARIANNE C
11-47-25-E4-32112.0102	SIMPSON WILLIAM F JR & SIMPSON HOLLY B TRFOR WILLIAM F JR + HOLLY B SIMPSON TRUST
11-47-25-E3-33064.0103	SIMS HAROLD E & JANICE H
10-47-25-E3-05015.0101	SINGER LARRY S & LUCILLE M TRFOR LARRY S + LUCILLE M SINGER TRUST
10-47-25-E2-1200A.0100	SINGLETON RICHARD T TRFOR SINGLETON REALTY TRUST
10-47-25-E2-010D1.0220	SIPIA JOSEPH A JR & SIPIA JANICE A TRFOR JANICE A SIPIA TRUST
10-47-25-E3-05012.0101	SISK GARDNER P & SUSAN P
10-47-25-E4-13000.0110	SKAHEN MARY L TRFOR MARY L SKAHEN TRUST

Parcel ID	Property Owner
10-47-25-E3-03002.0204	SKARZYNSKI STEVEN R & SKARZYNSKI JENNIFER S
10-47-25-E3-03005.0508	SKELLY LAUREL L TRFOR LAUREL L SKELLY TRUST
10-47-25-E1-06026.0102	SKILES THOMAS E & CYNTHIA K
10-47-25-E3-0200B.0200	SKORUPA JAMES C & SKORUPA ELIZABETH D
11-47-25-E4-27000.0100	SKULE JOHN L & DONNA
10-47-25-E3-15013.1304	SLATER JERRY R & PATRICIA R
11-47-25-E3-33069.0103	SLATTERY JAMES
11-47-25-E3-16018.0202	SLATTERY SEAN P
11-47-25-E3-33065.0102	SLOPEK EDWARD J & DEBORAH J TRFOR EDWARD J & DEBORAH J SLOPEK REVOCABLE TRUST
11-47-25-E4-27000.0220	SLOWEY THOMAS L & SLOWEY CONSTANCE M
10-47-25-E1-06010.0201	SMADBECK PAUL B & LOIS A
11-47-25-E1-1200B.0220	SMALL DAVID & SANDRA R
10-47-25-E3-15032.3202	SMILEY CLINTON ADAM & SMILEY KATHERINE ANNIE
10-47-25-E4-04010.1006	SMITH DENISE + FITZGERALD BRIAN ET AL
10-47-25-E4-11018.1810	SMITH GEORGE L & KAREN R
11-47-25-E3-21049.0203	SMITH JACOB J & ALLISON C
10-47-25-E3-05026.0202	SMITH JILL C & KENNETH M
10-47-25-E3-03006.0608	SMITH JOHN J & MARY LOU
11-47-25-E4-15021.2107	SMITH KEVIN & CHRISTINA
10-47-25-E3-15035.3506	SMITH RAYMOND J & BERNICE LPO BOX
10-47-25-E3-03004.0406	SMITH RYAN MICHAEL
11-47-25-E3-16019.0102	SMITH SHIRLEY A
10-47-25-E2-1200A.0160	SNELL DAVID P + KYM
02-47-25-E4-03000.0220	SNOW JUDSON H JR & TERRI
11-47-25-E1-0900B.0220	SNYDER JOYCE J TRFOR JOYCE J SNYDER TRUST
02-47-25-E4-02000.0610	SOBIESKI JOHN F III & SOBIESKI MICHELE A
11-47-25-E1-0900A.0420	SOCHA YVONNE C TRFOR YVONNE C SOCHA TRUST
10-47-25-E4-11013.1301	SOCOL ROBERT D + THERESA T
10-47-25-E4-04011.1103	SODERBERG GARY S & SODERBERG KATHLEEN M TRFOR SODERBERG TRUST
11-47-25-E3-19043.0102	SODERBERG MILTON D & SODERBERG BODIL G
10-47-25-E4-11018.1807	SOLL NAOMI + HERMAN SHARYN ET AL
10-47-25-E3-08000.0160	SOMMERFELD WILLIAM TFOR GST EXEMPTION TRUST
11-47-25-E1-0900A.0260	SOPKO THOMAS C & JOYCE APO BOX
11-47-25-E4-27000.0280	SORELLASORELLA LLC
10-47-25-E4-11012.1207	SORTZI CHRISTOPHER C & MARSTELLER ALLISON
10-47-25-E4-04004.0407	SORTZI CHRISTOPHER C + MARSTELLER ALLISON J
10-47-25-E4-0200A.0430	SOUTHARD STEPHEN R & SOUTHARD M MARTHA
11-47-25-E4-32119.0101	SPADARO JOSEPH & DONNA
10-47-25-E3-15029.2903	SPADER JERI A & ARTHUR N
10-47-25-E4-04005.0505	SPANGENBERG GARY E + DIANE L
11-47-25-E4-17025.0102	SPANO DANIEL J TRFOR ELIZABETH A LOVGREN TRUST
11-47-25-E3-21052.0203	SPENCE ANDREW R & SUSAN
10-47-25-E4-04003.0309	SPENCE ROBERT E & MARILEE D
03-47-25-E4-010C4.0290	SPIES MICHAEL LOUIS & SPIES JEAN MARIE
10-47-25-E1-0100B.0020	SPRAGUE SUSAN M TRFOR SPRAGUE TRUST
10-47-25-E3-05024.0101	SPRATT DAVID L & SPRATT JACQUELINE MPO BOX
10-47-25-E4-04009.0906	SPRING RUN
10-47-25-E3-15033.3301	SPRING RUN LLC
10-47-25-E4-04012.1209	SPRINGER MICHAEL D & SPRINGER SUSAN C
11-47-25-E3-21053.0204	SPURLOCK DELAINE R & SPURLOCK JENNIFER M
10-47-25-E1-0100B.0120	STAASHELM WILLIAM L & STAASHELM JENNIFER L TRFOR WILLIAM L + JENNIFER L STAASHELM TRUST
10-47-25-E4-10000.0200	STAPLEFORD HARRY E
11-47-25-E4-32114.0102	STAR GREGORY & ANNA
10-47-25-E4-16028.2805	STARITZ PAUL + BENNETT MARYANNE ET AL
11-47-25-E4-27000.0270	STARR WILLIAM J TRFOR WILLIAM J + JUDITH W STARR TRUST
11-47-25-E3-31083.0204	STASYSHAN RICHARD WAYEN TRFOR RICHARD W + SUSAN R STASYSHAN TRUST
11-47-25-E3-28058.0102	STEFANIAK JOHN & KATHLEEN
10-47-25-E2-010A1.0080	STEFANIK CAROL L TRFOR CAROL L STEFANIK TRUST
11-47-25-E3-16001.1201	STENKE GARY & PATRICIA
11-47-25-E3-31098.0203	STEWART DANA & SCOTT
11-47-25-E4-32130.0102	STEWART DAVID C & SUE L
10-47-25-E1-06007.0202	STEWART PETER M
10-47-25-E2-1200A.0180	STEWART WILLIAM & JENNIFER
11-47-25-E3-31084.0103	STILLMAN MARILYN A
10-47-25-E4-13000.0180	STINGER WILLIAM J & MARIA
11-47-25-E3-19044.0202	STINTON DALE A & MARYANN
11-47-25-E4-31091.0102	STOCKER WILLIAM F TRFOR WILLIAM F STOCKER TRUST

Parcel ID	Property Owner
10-47-25-E4-04008.0804	STOCKLEY DALE L
10-47-25-E4-16029.2902	STOECKLY RICHARD J & STOECKLY SARAH R TRFOR STOECKLY FAMILY TRUST
11-47-25-E4-32124.0101	STOEHR WILLIAM C & SHARON L
03-47-25-E4-010C3.0210	STOKES GREGORY A + REZVANI WENDY E
10-47-25-E3-15026.2603	STOLL EDWARD F III & STOLL SHARON M
10-47-25-E1-06006.0201	STRAKER NORMAN C JR & STRAKER LAUREL W
10-47-25-E1-0100B.0630	STRAWBRIDGE ROBERT H III + CLAUDIA P TEMPLE TRUST
11-47-25-E3-15057.0202	STREEM RICHARD T & CAROL M
10-47-25-E4-11014.1402	STROUSE CAREN BETH TRFOR JOANNE WACHTER TRUST
10-47-25-E4-10000.0190	STUART CALVIN & RAEANN
11-47-25-E3-19046.0203	STUTZMANN KONRAD & JOHANNA + WHITSON BRAD & SILVIA ET AL
10-47-25-E3-15031.3104	STYPULKOWSKI WILLIAM & STYPULKOWSKI RANDEEPO BOX
10-47-25-E3-15032.3206	STYS MARY M
11-47-25-E4-15016.1601	SUGERMAN MARTY & LINDA E
10-47-25-E3-05011.0102	SULLIVAN NANCY TRFOR NANCY SULLIVAN TRUST
10-47-25-E4-13000.0150	SULLIVAN PETER R & SULLIVAN MADELYN M
10-47-25-E4-16021.2106	SULLIVAN ROBERT A JR & SULLIVAN ANN M
11-47-25-E3-28060.0102	SULTANOV DAVID J
11-47-25-E4-32105.0101	SUNDERLAND DAVID G & SUNDERLAND PAMELA S TRFOR SUNDERLAND FAMILY TRUST
11-47-25-E3-33068.0103	SUPPA PETER TRFOR PETER SUPPA TRUST
10-47-25-E4-11013.1309	SUSSI ROBERT L TRFOR SUSSI FAMILY TRUST
10-47-25-E2-1200A.0350	SUTHERLAND JUDITH
10-47-25-E4-16025.2510	SWEETEN DAREN L & SUZANNE J
02-47-25-E4-03000.0400	SWIFT CHRISTOPHER J & SWIFT MARY L
11-47-25-E3-31099.0202	SWISSHELM PAUL M & SWISSHELM SHUCHEN H
11-47-25-E3-21048.0203	SYKORA NATHALIE & KENWORTHY RUTH JOHANNA
10-47-25-E3-03005.0506	SYLVAIN TIMOTHY G & SYLVAIN COLEEN M
11-47-25-E3-19044.0103	SYLVIA LEIBACH TRFOR SYLVIA LEIBACH LIVING TRUST
10-47-25-E4-04001.0108	SYRUP EDWARD F TRFOR EDWARD F SYRUP REV TRUST
10-47-25-E4-13000.0240	SZESTERNIAK PETER & BARBARA TRFOR PETER + BARBARA SZESTERNIAK TRUST
11-47-25-E1-0900B.0190	SZOTT THOMAS J & JOHANNA
11-47-25-E3-33065.0201	TAAL FREDERICK +MARRA JOANN
10-47-25-E4-10000.0140	TABEL WILLIAM J & DORIS A TRFOR WILLIAM J & DORIS A TABEL
10-47-25-E3-05012.0202	TAMER TRACY A & NORMAN E TRFOR TAMER TRUST
03-47-25-E4-010C4.0390	TARABORI JAMES A & MARCIA A
10-47-25-E4-04008.0806	TARANTINO KAREN
10-47-25-E1-06014.0102	TARQUINIO EDWARD & DEBORAH
10-47-25-E3-0200B.0050	TAYLOR GEORGE R & NANCY H
11-47-25-E4-32121.0101	TAYLOR LUCRETIA D
10-47-25-E1-0100B.0170	TAYLOR RICHARD S & TAYLOR KAREN ANN
10-47-25-E4-16028.2804	TAYLOR ROBERT B TRFOR ROBERT B TAYLOR TRUST
10-47-25-E1-0100B.0050	TAYLOR ROBERT N & MARION P
10-47-25-E1-06024.0202	TAZALLA GREGORY A & TAZALLA MARILYN R
10-47-25-E4-04001.0102	TDJT INVESTMENTS LLC
10-47-25-E1-0100B.0460	TEABERRY SANDRA
10-47-25-E4-04007.0702	TECZA JANET TRFOR JANET TECZA
10-47-25-E4-10000.0250	TEDESCO CAROL G L/E
10-47-25-E3-03007.0707	TEETER SUSAN S
10-47-25-E1-010C2.0060	TENDLER ROBERT E & DEBRA G
03-47-25-E4-010C3.0230	TENSER GERALD D TRFOR GERALD D TENSER TRUST
11-47-25-E3-16019.0202	TERZICH ROBERT M
11-47-25-E3-16007.7203	THALER HARRIET
11-47-25-E4-15024.2408	THANER EDWIN A + THANER DORIS L ET AL
11-47-25-E1-27000.0090	THEILMANN RICHARD D & THEILMANN MARTHA M
11-47-25-E1-0900B.0290	THEIN SARA J TRFOR SARA J THEIN TRUST
11-47-25-E4-10000.0710	THEISEN DONALD W TRFOR DONALD W THEISEN TRUST
10-47-25-E1-06012.0102	THEISS ELAINE M
10-47-25-E3-05024.0102	THEODORE P WOERNER SR TRUST +PAMELA R WOERNER TRUST
03-47-25-E3-02000.0300	THOMAS ANN W TRFOR J K + A W THOMAS TRUST
02-47-25-E4-03000.0150	THOMAS J GARNETT TRUST +JANET E GARNETT TRUST
10-47-25-E4-0200A.0420	THOMAS KENNETH D
10-47-25-E1-06013.0102	THOMAS MARGARET + THOMAS SCOTT
10-47-25-E2-010D1.0270	THOMAS THOMAS L & JANET J
10-47-25-E3-0200A.0160	THOMPSON ANDREW & LINDA
11-47-25-E3-33070.0204	THOMPSON DAVID A & GLENYS
11-47-25-E3-33064.0102	THOMPSON DOUGLAS M & THOMPSON SHARON L TRFOR THOMPSON FAMILY TRUST
11-47-25-E4-17039.0101	THOMPSON MARK & BARBARA

Parcel ID	Property Owner
10-47-25-E2-010A2.0360	THOMPSON MICHAEL W & MARY I
10-47-25-E3-0200A.0020	THOMPSON RICHARD B
10-47-25-E3-03002.0208	THOMPSON WILLIAM O & THOMPSON ELIZABETH
10-47-25-E2-0900B.0010	THOMSEN THOMAS R
03-47-25-E3-010D1.0080	THORNBURG ANN TRFOR ANN THORNBURG REVOCABLE TRUST
11-47-25-E3-33075.0103	THREE STRANDS MANAGEMENT LLC
11-47-25-E3-28060.0201	THREE STRANDS MANGEMENT LLC
10-47-25-E1-0100B.0480	THRUN LEONARD P TRFOR LEONARD P + SHIRLEY ANNE THRUN TRUST
10-47-25-E3-0200A.0060	TICHACEK CAROLYN M TRFOR CAROLYN M TIEHAEK TRUST
10-47-25-E4-11016.1608	TIERNAN SUSAN + ROWLAND KERRI
10-47-25-E3-08000.0250	TIERNAN SUSAN N
02-47-25-E4-02000.0570	TIMMEL DOUGLAS H & TIMMEL KATHLEEN A TRFOR DOUGLAS H & KATHLEEN A TIMMEL TRUSTPO BOX
03-47-25-E4-0300A.0020	TIMMERMAN LINDA TRFOR TIMMERMAN RESIDENTIAL TRUST
10-47-25-E2-010D2.0350	TIMMS MARILYN H
03-47-25-E3-02000.0170	TODORAN MICHAEL J & MARY JO
10-47-25-E4-10000.0210	TOHER LORRAINE LEWICK TRFOR LORRAINE LEWICK TOHER TRUST
10-47-25-E4-0200A.0470	TOOLE LAURA LEIGH
11-47-25-E3-16019.0201	TORCHIANO NORA
11-47-25-E3-16015.0104	TORCHIANO VITO A & ANN
11-47-25-E1-0900B.0020	TORTORELLO WILLIAM F & TORTORELLO SALLY A
03-47-25-E3-010D2.0520	TOUSIGNANT MARY & BOB
10-47-25-E4-04007.0707	TRACY BRIAN J & TRACY JACQUELINE M
11-47-25-E3-16009.9104	TRAINOR CINDY LOU
11-47-25-E3-33076.0102	TRASK DAVID H & SALLY
10-47-25-E4-0200A.0190	TRAYNOR ANNE N TRFOR ANNE N TRAYNOR TRUST
11-47-25-E4-17035.0101	TREDWELL JEAN W TRFOR JEAN W TREDWELL TRUST
10-47-25-E1-0100B.0450	TREE CREST LLC
11-47-25-E4-15016.1606	TREHARNE WILLIAM H TRFOR WILLIAM H TREHARNE TRUST
11-47-25-E3-22011.1102	TROESKEN WILLIAM H & TROESKEN PATRICIA
10-47-25-E3-08000.0120	TRONT DIANNA S TRFOR RONALD T TRONT TRUST
10-47-25-E1-06017.0201	TROTTER JOHN RONALD TRFOR JOHN RONALD + CANDICE L TROTTER TRUST
11-47-25-E3-33068.0202	TROTTIER MICHEL L + VICTORIA L
10-47-25-E4-16023.2303	TROUSIL CLINTON B & TROUSIL REGINA F
11-47-25-E4-15020.2008	TROYAK M CATHERINE TRFOR M CATHERINE TROYAK TRUST
10-47-25-E4-11015.1506	TTK PROPERTIES LLC
11-47-25-E4-10000.0470	TUCKER W CAREY & KELLY-TUCKER CAROL
10-47-25-E3-05021.0201	TURLO MICHAEL & ANDREA
11-47-25-E3-16003.3203	TURNER LYNN M
10-47-25-E1-06003.0202	TUTINO ANTHONY & JOANN
10-47-25-E4-04012.1205	TWOMBLY ANDREW W & WASZAK DEBORAH D
11-47-25-E4-17041.0101	TYLER TERRY E & DEBORAH L
11-47-25-E3-21055.0201	UGELL MARTIN D & SUSAN D
11-47-25-E3-33065.0101	ULLOM DENNIS & VICKI SUE
11-47-25-E4-32125.0101	UMBEHAUER TIMOTHY J & LYNN
10-47-25-E4-11011.1107	UNES FRED J TRFOR FRED J UNES TRUST
10-47-25-E3-03003.0302	UNGAR ANDREW T & PATRICIA
11-47-25-E3-19046.0201	UNGER FREDERICK B TRFOR FREDERICK B UNGER FAMILY TRUST
11-47-25-E3-28058.0103	UNKNOWN HEIRS OFOHARA-KING JUDY
10-47-25-E4-11014.1405	UPTON DENNIS J & SHARON A TRFOR UPTON JOINT TRUST
11-47-25-E3-16015.0101	UPTON KENT E + UPTON MARY C ET AL
10-47-25-E1-06019.0101	UPTON ROGER
10-47-25-E4-04004.0403	URTIS JAMES MICHAEL & URTIS GAETANA R
11-47-25-E3-21056.0101	UZZI ROSEMARY
10-47-25-E3-05022.0201	VALANJU SUBHASH S + NINA S TRFOR SUBHASH + NINA VALANJU TRUST
10-47-25-E1-06008.0102	VALDES DANIEL ALFREDO & VALDES MARY HELEN
10-47-25-E4-16025.2503	VALENTI MICHAEL
10-47-25-E3-05011.0101	VALPEY WILLARD A TRFOR VALPEY TRUST
10-47-25-E1-0100B.0080	VAMA HOLDINGS LLC
11-47-25-E3-33061.0101	VAN DOREN JOHN W & VAN DOREN JACQUELINE A
10-47-25-E1-06006.0101	VAN HEEST GARY & SHEILA
11-47-25-E1-0900B.0470	VAN PELT JO ANN M TRFOR JO ANN M VAN PELT TRUST
11-47-25-E1-0900A.0340	VAN TASSEL ELIZABETH I TRFOR ELIZABETH I VAN TASSEL TRUST
10-47-25-E1-06010.0102	VANBUREN JAMES K & KAREN J TRFOR VAN BUREN TRUST
10-47-25-E4-11012.1204	VANCE J PAUL SR & VANCE MARGARET W TRFOR VANCE LIVING TRUST
10-47-25-E1-0100B.0650	VANDERGRIF MICHAEL E & VANDERGRIF SALLY
03-47-25-E4-06029.0201	VANDERMAS WILLIAM B TRFOR WILLIAM B VANDERMAS TRUST
11-47-25-E3-33062.0103	VANNO CARMELITA A TRFOR SHAMMI TRUST

Parcel ID	Property Owner
11-47-25-E1-0900B.0100	VANWYCK PAUL R & VALLERIE A
10-47-25-E3-0200B.0310	VARNUM SANDRA
11-47-25-E4-31091.0201	VATLAND HARLAN J & GLORIA C
10-47-25-E3-15027.2707	VAUGHT GEORGE WILLIAM & VAUGHT KATHLEEN
10-47-25-E3-08000.0110	VELVIKIS CLAIRE W TRFOR CLAIRE W VELVKINS TRUST
10-47-25-E3-05029.0102	VENNETTILLI CORNELL G & VENNETTILLI SHARON K TRFOR CORNELL G & SHARON K VENNETTILLI TRUST
10-47-25-E3-08000.0810	VENTURA JOSEPH B & JANICE M
11-47-25-E3-16006.6203	VERAJA CARL G
11-47-25-E3-16007.7101	VERHEYEN GEORGE W & VERHEYEN ELIZABETH
10-47-25-E2-010D1.0140	VESPOLI WAYNE JOSEPH & VESPOLI LYNDA WELLS
03-47-25-E4-02000.0100	VETO EUGENE R TRFOR EUGENE R VETO TRUST
11-47-25-E3-16003.3104	VINCENT DONNA M
11-47-25-E3-33078.0102	VOGT PAUL
10-47-25-E3-15032.3203	VOHS JAMES P & LORI M TRFOR JAMES P + LORI M VOHS TRUST
11-47-25-E3-15057.0103	VOIGT LON L TRFOR LON + JULIANNE VOIGT TRUST
11-47-25-E3-21048.0103	VOLPENHEIN JAMES M & VOLPENHEIN GEORGIE A TRFOR JAMES M + GEORGIE A VOLPENHEIN TRUST
10-47-25-E4-13000.0220	VONPHILP ADAM + COMPAN EMILYSPECIALTY STRIP
11-47-25-E3-16012.0104	VOTH JOANN M TRFOR JOANN M VOTH TRUST
11-47-25-E1-0900A.0520	VRANA JOHN J & VRANA LINDA EUGENIO TRFOR JOHN J & LINDA EUGENIO VRANA TRUST
11-47-25-E3-21055.0104	WADE LEONARD R & NORA M
11-47-25-E3-33078.0103	WADLE JEANNE
10-47-25-E4-11020.2004	WAGNER CHARLES W TRFOR CHARLES + THERESE WAGNER TRUST
11-47-25-E3-16010.0103	WAKEFIELD MARK & ALETHEA
10-47-25-E1-06022.0102	WALBY BERNARD E JR
11-47-25-E3-16002.2103	WALDER JAMES F & CAROL
10-47-25-E4-16023.2306	WALLER LINDA L TRFOR LINDA L WALLER TRUST
11-47-25-E3-19043.0103	WALLICK JAMES A & ETHEL G L/E
10-47-25-E4-11020.2006	WALSH EDWARD J TRFOR EDWARD J + CHRISTINE WALSH TRUST
10-47-25-E4-04005.0507	WALSH-BONAL JANICE + BONAL JEAN-FRANCOIS
11-47-25-E1-1200B.0100	WALSMAN MICHAEL L & ELAINE TRFOR MICHAEL & ELAINE WALSMAN TRUST
10-47-25-E3-15026.2601	WALTERS JOSEPH D & JANICE D
11-47-25-E4-17034.0102	WANKOFF MARGARET TRFOR MARGARET WANKOFF TRUST
10-47-25-E4-16027.2704	WAPPI AREF + DAGHISTANI HEYAM ET AL
10-47-25-E4-11017.1709	WARD CHARLES B & ELLEN S
11-47-25-E1-0900A.0430	WARD DAN R & CONNIE S
10-47-25-E3-15030.3003	WARD DONALD R TRFOR WARD TRUST
11-47-25-E4-10000.0640	WARD GARY & MARINA
10-47-25-E4-10000.0110	WARD JAMES & CAROL
10-47-25-E4-05002.0202	WARD MICHAEL A TRFOR MICHAEL A WARD TRUSTUNIT
11-47-25-E3-16005.5201	WARD MICHAEL D & THERESE A
10-47-25-E3-15013.1302	WARD RICHARD A + AGNES M
10-47-25-E4-04001.0105	WARD ROBERT L
11-47-25-E4-31093.0101	WARD STEVEN L & BETH A L/E
10-47-25-E3-08000.0230	WARREN THOMAS E TRFOR WARREN MARITAL PROPERTY TRUST
11-47-25-E3-15057.0204	WASP CHRISTOPHER P TRFOR TRIAD REALTY LLC TRUST
11-47-25-E3-33075.0202	WASP CHRISTOPHER P TRFOR TRIAD REALTY LLC TRUST
11-47-25-E3-16002.2201	WATKIN FRED & PAM
10-47-25-E2-0900B.0360	WATROS R DAVID TRFOR R DAVID WATROS TRUST
11-47-25-E3-33065.0204	WATTS GREGORY P & WATTS STEPHANIE B
11-47-25-E1-24000.0500	WAY WILLIAM E JR & WAY KATHLEEN A
10-47-25-E4-16026.2602	WAYNE TYRUS GRAZZINI TRUST +PATRICIA LOIS GRAZZIIN TRUST
10-47-25-E1-06004.0202	WEBER RICHARD A
10-47-25-E4-11020.2005	WEDLOCK THOMAS J
03-47-25-E3-010D2.0530	WEILER JOHN A & BARBARA
11-47-25-E4-15015.1508	WEIN THOMAS P & DEBORAH H
10-47-25-E1-010C4.0380	WEINER LOUISE M TRFOR WEINER FAMILY TRUST
11-47-25-E1-0900B.0520	WEISEL ANDREW W TRFOR ANDREW W WEISEL TRUST
10-47-25-E2-010A1.0010	WEISENBURGER ROBERT G
03-47-25-E3-010D2.0500	WEISS ERIC A & DEBORAH J
11-47-25-E3-31083.0103	WEISS JOSEPH W & CYNTHIA M
11-47-25-E3-21047.0102	WEISS LOIS J & MICHAEL RPO BOX
10-47-25-E3-15031.3107	WEKSLER MARC E & BABETTE B
10-47-25-E3-15025.2501	WELCH RICHARD F & JEANNE M + GOLD FAMILY TRUSTPEGGY GOLD
10-47-25-E4-04005.0509	WELKER MARGARET L TRFOR MARGARET WELKER KROYER TRUST
10-47-25-E4-11013.1308	WELKER MARGARET L TRFOR MARGARET WELKER KROYER TRUST
02-47-25-E4-02000.0530	WELLER ANDREW J & CAROL
10-47-25-E1-0100B.0070	WELLER GORDON T & LYNN

Parcel ID	Property Owner
10-47-25-E3-15029.2902	WELSH PATRICK W III & WELSH WENDY E
11-47-25-E3-16006.6204	WERNER REBECCA W TRFOR REBECCA W WERNER TRUST
11-47-25-E4-32100.0101	WERP MARY A TRFOR MARY A WERP TRUST
10-47-25-E4-04003.0303	WEST DAVID ROY + WEST NICOLE ELIZABETH ET AL
11-47-25-E1-0900A.0190	WEST GARY L & LAURIE A
11-47-25-E3-31083.0203	WESTBERRY WILLIAM B & WESTBERRY DAWN M
11-47-25-E4-15019.1901	WESTBLADH SAM & BARBARA
10-47-25-E3-05018.0201	WESTENDORF ALAN J & WESTENDORF MARJORIE F
11-47-25-E3-33063.0104	WESTERLUND JAMES R & WESTERLUND NANCY KN
11-47-25-E4-10000.0360	WESTERN CHRISTOPHER + DONAHUE PEGGY
11-47-25-E3-33072.0101	WETZELBERGER LISA ANN
10-47-25-E3-15013.1308	WEYMAN ROBERT JOHN & WEYMAN LARAIN EDNA TRFOR WEYMAN FAMILY TRUST
10-47-25-E4-04010.1001	WHEELER CAROL A TRFOR CAROL A WHEELER TRUST
03-47-25-E4-0300A.0170	WHEELER CONNIE C TRFOR CONNIE C WHEELER TRUST
10-47-25-E3-05019.0102	WHENNEN EILEEN M & THOMAS J TRFOR EILEEN M WHENNEN LIVING TRUST
11-47-25-E3-31096.0203	WHETSTONE ROBERT L + SMITH JOANNE W
11-47-25-E3-33065.0104	WHITE JEANNE R TRFOR JEANNE R WHITE TRUSTPO BOX
10-47-25-E4-16030.3001	WHITE JOHN C & BETSY J
03-47-25-E3-02000.0110	WHITE LAWRENCE E + SUSAN R
10-47-25-E4-04001.0110	WHITE LINDA D
10-47-25-E4-04006.0602	WHITE ROBERT J TRFOR PALM REALTY TRUST
11-47-25-E4-31090.0103	WHITE WARREN W & LINDA A
11-47-25-E3-33067.0102	WHITEHOUSE CHARLES T
10-47-25-E1-06018.0102	WHITELEY W THOMAS TRFOR W THOMAS WHITELEY TRUST
11-47-25-E3-21056.0103	WHITLEY PATRICIA
11-47-25-E3-19045.0202	WHITLOCK JANET K TRFOR NORMA JEAN GETTINGS TRUST
02-47-25-E4-03000.0460	WIDDOWSON EDWARD J & WIDDOWSON CAROLYN R
11-47-25-E4-24000.0320	WIEHE DONALD R & MARY ANN
11-47-25-E3-16015.0202	WIEMER PENNY J
10-47-25-E4-16026.2601	WILDEN ROBERT T & DIANE M
10-47-25-E1-06005.0102	WILDER RONALD J & JUDY K
10-47-25-E3-03001.0108	WILFRED J MAILHOT FAMILY TRUSTJUDITH L MAILHOT FAMILY TRUST
10-47-25-E3-15027.2705	WILLIAM D COTTER TRUST +CONSTANCE COTTER TRUST
10-47-25-E3-05014.0202	WILLIAM F MOSKAL TRUST +GILDA-JO A HAYES-MOSKAL TRUST
10-47-25-E1-010C3.0140	WILLIAM N JANIKIES TRUST +SHARON TRAVERS JANIKIES TRUST
03-47-25-E4-010C2.0050	WILLIAM R ARCHER JR TRUST +SHARON SAWER ARCHER TRUST
10-47-25-E3-15027.2701	WILLIAMS DAVID G & MARION B TRFOR MARION B WILLIAMS TRUST
10-47-25-E4-11010.1009	WILLIAMS HAROLD T III & WILLIAMS NIKOLE MARIE
10-47-25-E1-010C4.0330	WILLIAMS JOHN S & SALLY
10-47-25-E3-03004.0402	WILLIAMS PAUL F & SUSAN M
10-47-25-E4-04012.1202	WILLIAMS ROBERT C & WILLIAMS PATRICIA A
11-47-25-E4-15014.1408	WILLIAMS ROBERT M
11-47-25-E4-24000.0300	WILLIAMSON DAVID A
10-47-25-E1-010C3.0090	WILLIAMSON DORIS A TRFOR DORIS A WILLIAMSON TRUST
11-47-25-E3-31095.0204	WILLIS LARRY R & LESLEE B
10-47-25-E3-03002.0203	WILLOUGHBY THOMAS C TRFOR THOMAS C WILLOUGHBY TRUST
11-47-25-E3-21056.0102	WILSON BRIAN DAVID & WILSON EILEEN JOYCE TRFOR BRIAN + EILEEN WILSON TRUST
11-47-25-E4-17042.0101	WILSON CATHERINE E
11-47-25-E3-16012.0203	WILSON DOUGLAS D & SANDRA F
11-47-25-E4-15020.2001	WILSON JAMES C TRFOR WILSON TRUST NO
11-47-25-E1-0900A.0410	WILSON NANCY
10-47-25-E4-13000.0210	WILSON THOMAS M & FOX-WILSON DIANE
03-47-25-E4-02000.0050	WINES DOROTHY J TRFOR RICHARD L + DOROTHY J WINES TRUST
10-47-25-E3-0200B.0110	WINOGRAD MAYER & MAUREEN
10-47-25-E4-16027.2706	WISNIEWSKI BRIAN + BISTA MARK & ANDREA
11-47-25-E4-17031.0101	WITMER JOHN C & NANETTE C
10-47-25-E1-16031.3106	WITTIG SHIRLEY J + WITTIG JAMES R
10-47-25-E3-15030.3001	WOJIE BEVERLY A L/E
11-47-25-E4-17025.0101	WOLANDE JAMES & JANET
10-47-25-E4-11018.1801	WOLFE GREGORY S & VICKIE A
11-47-25-E4-08000.0750	WONDOLOWSKI GEORGE F & WONDOLOWSKI SANDRA
11-47-25-E4-31089.0102	WOOD BENJAMIN G & WOOD PATRICIA J
10-47-25-E1-06020.0201	WOOD CHRISTOPHER H & WOOD NICOLE M
10-47-25-E1-16032.3202	WOOD CLIFFORD & MARY
11-47-25-E4-17026.0102	WOOD SARAH M TRFOR SARAH M WOOD TRUST
11-47-25-E4-10000.0690	WOODRIDGE STEPHEN A & WOODRIDGE ROMAYNE
02-47-25-E4-03000.0240	WOODS MICHAEL & GLICK MARIANNE

Parcel ID	Property Owner
11-47-25-E4-17032.0102	WOODSON BEVERLY TUCKER & WOODSON SHELLEY SENSKEW
11-47-25-E4-31094.0103	WRANOVSKY RICHARD P & WRANOVSKY MARSHA M
10-47-25-E1-0100B.025A	WRIGHT DENNISPO BOX
11-47-25-E3-31081.0204	WRIGHT KEITH J & LIBERTY A
11-47-25-E4-24000.0350	WRIGHT LON C & MARY KAY TRFOR WRIGHT TRUST
10-47-25-E4-16029.2906	WRIGHT MARY KATHLEEN + GIRDLER DOUGLAS A
10-47-25-E4-13000.0090	WRIGHT NANCY E
10-47-25-E1-0100B.0500	WRIGHT TIMOTHY J & WRIGHT LINDSEY E
11-47-25-E3-19043.0101	WROBELSKI KATHLEEN L TRFOR KATHLEEN L WROBELSKI TRUST
11-47-25-E3-33078.0203	WYAND MARY KAY & DANIEL
11-47-25-E1-1200B.0180	WYROFSKY RUDOLPH A & WYROFSKY KATHY J
10-47-25-E1-06013.0101	YANCEY RICHARD H + YANCEY DEBORAH J MILLER
11-47-25-E3-33074.0103	YATES AUDRE W TRFOR AUDRE W YATES TRUST
11-47-25-E1-0900A.0490	YOUNG EDWARD W & LILLIAN M
10-47-25-E4-16025.2504	YOUNG JOHN ROBERT + JOHN ROBERT YOUNG TRUST
10-47-25-E4-04011.1101	YOUNG THOMAS M & LISA M
10-47-25-E2-010D2.0390	YOUNG WILLIAM & TRAVERSA HALYNA
10-47-25-E3-05027.0102	ZALLER JEFFREY S + ZALLER JUDITH L
11-47-25-E3-33061.0201	ZAMBA MICHAEL J & CATHY R
10-47-25-E2-010D2.0440	ZEILBECK MARK & SUZANNE
03-47-25-E4-0300A.0190	ZENOR STANLEY D TRFOR ZENOR FAMILY TRUST
10-47-25-E2-010D2.0320	ZENTNER GARY & ALLYN JILL
02-47-25-E4-03000.0180	ZENTZ STEPHEN G & ALICE M
11-47-25-E4-10000.0720	ZERKEL JAMES & VICKL
03-47-25-E4-010C1.0400	ZETWICK JAMES & KATHERINE
11-47-25-E3-31095.0101	ZIBRO ANGELA JOYCE TRFOR ANGELA JOYCE ZIBRO TRUST
11-47-25-E3-21047.0201	ZIBRO DONALD J TRFOR DONALD J + MARYANNE ZIBRO TRUST
10-47-25-E4-04007.0706	ZIEZIULA RONALD F & ZIEZIULA JUDITH L TRFOR ZIEZIULA FAMILY
11-47-25-E4-31090.0101	ZIMMEL GERALD H & CAROL E
10-47-25-E3-15033.3307	ZIMMERMANN ROBERT F & ZIMMERMANN PATRICIA P
11-47-25-E3-16017.0203	ZITA M KIDD TRUST +WILLIAM C KIDD TRUST
11-47-25-E3-33080.0203	ZLASNEY ROBERT S TRFOR ROBERT S ZLASNEY TRUST
11-47-25-E3-16016.0202	ZOLOT JOSEPH & JANE
11-47-25-E3-33073.0101	ZOUNES RICHARD P & LUANN


STATE OF FLORIDA)
COUNTY OF PALM BEACH)

AFFIDAVIT OF MAILING

BEFORE ME, the undersigned authority, this day personally appeared Jonah Reuther, who by me first being duly sworn and deposed says:

1. I am over eighteen (18) years of age and am competent to testify as to the matters contained herein. I have personal knowledge of the matters stated herein.
2. I, Jonah Reuther, am employed by Wrathell, Hunt and Associates, LLC, and, in the course of that employment, serve as Financial Analyst for the Brooks of Bonita Springs I&I Community Development District ("District")
3. Among other things, my duties include preparing and transmitting correspondence relating to the District.
4. I do hereby certify that on August 2, 2023, and in the regular course of business, I caused letters, in the forms attached hereto as **Exhibit A**, to be sent notifying affected landowner(s) in the District of their rights under Chapters 170, 190 and 197, *Florida Statutes*, with respect to the District's anticipated imposition of operations and maintenance assessments. I further certify that the letters were sent to the addressees identified in **Exhibit B** and in the manner identified in **Exhibit A**.
5. I have personal knowledge of having sent the letters to the addressees, and those records are kept in the course of the regular business activity for my office.

FURTHER AFFIANT SAYETH NOT.



By: Jonah Reuther, Financial Analyst

SWORN AND SUBSCRIBED before me by means of physical presence or online notarization this 2nd day of August 2023, by Jonah Reuther, for Wrathell, Hunt & Associates LLC, who is personally known to me or has provided _____ as identification, and who did or did not take an oath.



DAPHNE GILLYARD
NOTARY PUBLIC
STATE OF FLORIDA
Comm# GG327647
Expires 8/20/2023

NOTARY PUBLIC



Print Name: Daphne Gillyard

Notary Public, State of Florida

Commission No.: GG327647

My Commission Expires: 8/20/2023

EXHIBIT A: Mailed Notice
EXHIBIT B: List of Addresses

Brooks of Bonita Springs II Community Development District

2300 Glades Road, Suite 410W • Boca Raton, Florida 33431

Phone (561) 571-0010 • Fax (571) 561-0013 • Toll-free: (877) 276-0889

August 2, 2023

THIS IS NOT A BILL - DO NOT PAY

By US Mail, First Class Delivery

**16 C & A PROPERTIES LLC
327 ALLENS CREEK RD
ROCHESTER, NY 14618**

Strap Number #: 03-47-25-E1-06000.0060

*Re: Brooks of Bonita Springs II Community Development District
Notice of Hearing on Assessments to Property*

Dear Property Owner:

This letter is to provide you information about the Brooks of Bonita Springs II Community Development District ("District"), its services and upcoming events. As you may know, the District is a local unit of special-purpose government located in Lee County, Florida. The District provides certain types of infrastructure for the lands within the District including your property. You are receiving this notice because Lee County records indicate that you are a property owner within the District. The property you own that is the subject of this notice is identified by Folio number listed above.

Please note that the District's Fiscal Year 2024 Budget, if approved as proposed, will result in the operations and maintenance assessment on your property increasing by no more than \$364.37 per residential unit. For more information on your individual assessment amount, please refer to the other side of this page.

It is very important that you understand that this is NOT a new assessment. This assessment has been placed on your property in previous years and you have paid this assessment as part of your Lee County Property Tax bill.

Upcoming Public Hearings

The District will hold two public hearings on **August 30, 2023 at 1:00 p.m.**, at **Estero Community Church, 21115 Design Parc Ln., Estero, Florida 33928**. The purpose of the first public hearing will be to consider the adoption of the District's budget. The purpose of the second public hearing will be to determine and levy assessments to defray operations and maintenance expenses.

The District estimates that it will cost \$1,261,336 to finance the annual operation and maintenance costs of the District, inclusive of fees and costs of collection or enforcement. Payment of these operation and maintenance costs is the purpose of the assessment. As a property owner of assessable land within the District, the District intends to assess a portion of the \$1,261,336 to your property.

The District already imposes special assessments on your property, the purpose of which are to fund the District's general administrative and maintenance budget and to provide the funds necessary to pay debt service on outstanding bonds as

reflected in the District's debt service budget. The District operates and maintains infrastructure improvements, benefiting property within the District including, but not limited to storm water management, street lighting, landscaping and parks. The budget is adopted each year after consideration by the Board and after the holding of a public hearing. The District's operation and maintenance assessment is proposed to be \$1,017.25 per unit. The primary purpose for the increase is to fund the establishment of a Future Capital Replacement Account to assist in addressing the District's aging infrastructure.

The unit of measurement for this assessment is the residential unit. Our records indicate that you will be assessed for **1** ERU(s) for the property you own identified above and the proposed operations and maintenance assessment for the property you own identified above will not exceed **\$1,017.25**.

Please note that you have the right to appear at this public hearing and express any objections, suggestions or comments you may have. You may also file written objections within twenty (20) days of the date of this letter to the District Manager, 2300 Glades Road, Suite 410W, Boca Raton, Florida 33431 or contact the District via telephone at (561) 571-0010. By operation of law, the District's assessments each year constitute a lien against your property located within the District just as do each year's property taxes. It is important to pay your assessment since failure to pay will cause a tax certificate to be issued against the property which may result in loss of title. The public hearing may be continued to a date, time and place certain that will be announced at the hearing.

In accordance with the provisions of the Americans with Disabilities Act, any person requiring special accommodations at this hearing because of a disability or physical impairment should contact the District Manager at least five (5) days prior to the date of the hearing.

I hope this information is helpful. If you have any questions, please do not hesitate to contact my office. We look forward to your continued interest in the District.

Sincerely,

A handwritten signature in black ink that reads "C. Adams, Jr." with a stylized flourish at the end.

Chesley E. Adams, Jr.
District Manager

Exhibit B

Parcel ID	Property Owner
03-47-25-E1-06000.0060	16 C & A PROPERTIES LLC
02-47-25-E3-1800C.0320	23030 WHISPERING RIDGE DR LLC SUSAN RIGBY
03-47-25-E4-04000.0070	9136 WILLOW WALK LLC STEPHEN MASON
02-47-25-E1-11000.0160	ABELES PATRICIA S TRFOR JOHN H ABELES TRUST
02-47-25-E4-34000.0140	ACHTOR GERALD J TRFOR GERALD J + RAMONA R ACHTOR TRUST
02-47-25-E1-30000.0100	ACHZET RUSSELL K TRFOR RUSSELL K ACHZET TRUST
02-47-25-E1-2900A.0270	ADAM SHARON L TRFOR ROBERT M ADAM TRUST
11-47-25-E2-25000.0080	ADAMO FRANK J TRFOR FRANK & SHARON ADAMO TRUST
03-47-25-E1-08000.0010	ADAMS MARVIN A
02-47-25-E3-31007.0102	ADASKA RONALD W TRFOR RONALD W ADASKA TRUST
02-47-25-E3-31014.0101	ADASKA WAYNE S TRFOR WAYNE S + MICHELLE H ADASKA TRUST
11-47-25-E1-24000.0040	ADDINGTON TEDDY E & ADDINGTON CAROLE H
02-47-25-E1-2900A.0210	ADOLPH JOSEPH F & NANCY N
11-47-25-E3-22005.0506	AFFLITTO JOSEPH T SR
11-47-25-E2-29020.2004	AKEL MONA & OLLIE J TRFOR O J & MONA AKEL TRUST
03-47-25-E2-1000B.0040	AKEL OLLIE J & MONA TRFOR O J & MONA AKEL TRUST
02-47-25-E1-30000.0180	ALAN SILVERMAN TRUST +PAULA SMITH TRUST
11-47-25-E2-29025.2501	ALBERT RICHARD D
11-47-25-E1-24000.0250	ALCOCK GLENN E & MARION E
11-47-25-E2-1800A.0470	ALEXANDER THOMAS & DONITA TRFOR THOMAS R + DONITA W ALEXANDER TRUST
11-47-25-E1-27000.0060	ALLEN RICHARD S & LORI G
02-47-25-E3-2300B.0090	ALOI ALFRED G & JANICE A
11-47-25-E2-26000.0290	AMBROSE WALTER F + AMBROSE MARY JEAN
02-47-25-E2-33000.0090	ANDERSON LENNIE L TRFOR LENNIE L + ANN D ANDERSON TRUST
02-47-25-E3-1800B.0220	ANDERSON THOMAS A TRFOR THOMAS A AND BARBARA A ANDERSON TRUST
11-47-25-E1-1800A.0640	ANDERSON WILLIAM T & ANDERSON ROBERTA C
35-46-25-E4-2900B.0160	ANDIOLA JOHN
03-47-25-E1-06000.0070	ANDREW J KERN TRUST +LESLIE S KERN TRUST
02-47-25-E3-1800B.0300	ANGELOCCI KEITH S & ANGELOCCI CATHERINE J
02-47-25-E2-36025.0201	ANTON THEODORE C & ANTON FRANCINE I
02-47-25-E3-31009.0201	ANTONELLI RICHARD J & ANTONELLI MARY C
02-47-25-E1-32000.0200	APEL TIMOTHY W & SANDRA A
03-47-25-E2-12009.0102	APESOS STEVEN M & APESOS JOANNE CLARY
11-47-25-E2-2000B.0180	ARGIE JOHN F & KAREN M TRFOR ARGIE FAMILY TRUST
11-47-25-E2-2000B.0410	ARMITSTEAD JOHN AUMAN & ARMITSTEAD IMA DARLING
02-47-25-E4-34000.0150	ARMOUR RICHARD ALLEN & ARMOUR WENDY LEE
02-47-25-E2-26000.0240	ARMSTRONG ROBERT G & DYAN J TRFOR ROBERT G + DYAN J ARMSTRONG TRUST
11-47-25-E1-1800B.0090	ARNOFF DANIEL J & MONA E TRFOR ARNOFF TRUST
11-47-25-E2-25000.0130	ASPEGREN RONALD G & JULIE A
02-47-25-E3-31006.0201	ASSID EDWIN E
02-47-25-E2-36020.0102	AUGUSTIN MICHAEL F & INGRAHAM-AYGUSTIN MARY F
02-47-25-E2-26000.0150	AUL MARK D & DAWN J
02-47-25-E1-33000.0040	AVERY PHILLIP G & KAREN D
02-47-25-E3-31009.0202	BABCOKE GEORGE F & BABCOKE KATHLEEN JO TRFOR KATHLEEN JO BABCOKE TRUST
11-47-25-E2-22001.0102	BABYAK JOHN TRFOR BABYAK FAMILY TRUST
11-47-25-E2-2000B.0110	BADOLATO RICHARD J & BADOLATO ELIZABETH
11-47-25-E2-22002.0208	BAGE JOSEPH A JR & LISA K
02-47-25-E3-1800C.0370	BAKER DAVID R & PAMELA N
02-47-25-E1-28000.0100	BAKER GEORGE K JR & BAKER ELIZABETH H
03-47-25-E4-0300B.0170	BALDWIN WILLIAM A & BALDWIN ARLENE L
02-47-25-E4-1800B.0430	BALL JOHN & SUSAN
02-47-25-E1-30000.0160	BALLARD RICHARD J & LINDA F
02-47-25-E1-30000.0060	BANASIAK JULIE A TRFOR BANASIAK JULIE A TRUST
11-47-25-E3-22006.0602	BANGS TERRY L
11-47-25-E1-24000.0190	BANKER DAVID W TRFOR DAVID W BANKER TRUST
02-47-25-E3-34000.0220	BARBA MARCIA J TRFOR MARCIA J BARBA TRUST
11-47-25-E1-27000.0050	BARBARA J BEAUDOIN INVESTMENT
03-47-25-E1-09000.0220	BARQUIST RICHARD J + JANICE APO BOX
03-47-25-E1-13005.0202	BARRY HUGH J TRFOR HUGH J BARRY TRUST
02-47-25-E4-32000.0080	BARRY JOHN J & KATHLEEN P

Parcel ID	Property Owner
02-47-25-E4-1800B.0160	BARTOLETTI JOSEPH R TRFOR JOSEPH R BARTOLETTI TRUST
03-47-25-E1-06000.0030	BATCHELDER HERBERT W & BATCHELDER SUSAN V
11-47-25-E2-29021.2101	BATMAN KYLE A TRFOR KYLE A BATMAN TRUST
03-47-25-E1-13012.0101	BATOS MARY ANN TRFOR MARY ANN BATOS TRUST
11-47-25-E2-2000B.0080	BAUMGARTEN MARC T & BAUMGARTEN STEPHANIE A
03-47-25-E4-0300B.0260	BEATTY JANE M
03-47-25-E2-12006.0101	BECKER LAWRENCE W & GRACE Z TRFOR LAWRENCE W & GRACE Z BECKER TRUST
11-47-25-E2-29020.2002	BEHRENS KEITH ROBERT & CATAPANO MARIANNE
11-47-25-E2-26000.0120	BEILSTEIN ROBERT W & BEILSTEIN BARBARA S
03-47-25-E3-11000.0050	BENSON DAVID H & SUSAN M
02-47-25-E2-36024.0201	BENSON GEORGE G & RENEE J
02-47-25-E1-30000.0230	BENSON GERALD G + OUELLETTE PAMELA
11-47-25-E2-25000.0190	BERK SALLY J
03-47-25-E1-08000.0140	BERNENE JAMES L & DIANE N
11-47-25-E2-26000.0130	BERNIER GEORGETTE & GLOVER NORMAN
03-47-25-E1-12003.0102	BERNSTEIN WILLIAM ALLAN & BERNSTEIN GAIL ANN
02-47-25-E4-2300C.0440	BERREY ROBERT F TRFOR ROBERT F BERREY TRUST
03-47-25-E3-05000.0420	BERRY LOUIS WILSON JR & BERRY LYNN PAGE
02-47-25-E3-1800C.0240	BERTUCCI THOMAS J & BERTUCCI ROSEMARY C TRFOR THOMAS J BERTUCCI TRUST
02-47-25-E1-30000.0210	BETANCES FREDDY
35-46-25-E4-2900B.0070	BHAS INC-
11-47-25-E2-2000B.0230	BIANCAMANO SHELLEY A TRFOR SHELLEY A BIANCAMANO TRUST
11-47-25-E2-22003.0304	BIESTEK WILLIAM G & LORI K
02-47-25-E3-25000.0410	BILLY RHEA WILLSEY TRUST +BARBARA LYNN BOUGHMAN TRUST
11-47-25-E2-25000.0060	BILODEAU ROGER R & HELEN F
03-47-25-E4-0300B.0240	BINFORD RUSSELL H + MARY G
03-47-25-E1-09000.0070	BINKOWSKI THOMAS E & KAREN TRFOR THOMAS E BINKOWSKI TRUST
03-47-25-E1-06000.0020	BIPPEN BERNARD J TRFOR BERNARD J + SUSAN C BIPPEN TRUST
03-47-25-E2-1000A.0140	BIRD PHYLLIS M TRFOR PHYLLIS M BIRD TRUST
02-47-25-E3-31002.0202	BLAICHER LINDA W
02-47-25-E2-36025.0101	BLASKO DAVID J & BLASKO CHRISTINE M
02-47-25-E2-33000.0170	BLOOM PETER L & DENISE A
03-47-25-E2-12006.0102	BLOSSER JOHN S & CAROLYN S
03-47-25-E1-08000.0070	BLUE BIRD MDS TRUST
02-47-25-E3-31001.0101	BOBMAN DAVID E & DOROTHY W TRFOR BOBMAN TRUST
03-47-25-E1-09000.0190	BOE RICHARD W & MARIDEE J
03-47-25-E1-13010.0202	BOELSEN JEFFREY R TRFOR JEFFREY R BOELSEN TRUST
03-47-25-E3-05000.0120	BOLLMAN JAMES M TRFOR JAMES M BOLLMAN TRUST
11-47-25-E2-26000.0270	BONGIORNO MARILYN J TRFOR MARILYN J BORNGIORNO TRUST
11-47-25-E1-27000.0020	BONITA GROUP PARTNERS LLCRICHARD F RAFUSE
35-46-25-E4-2900B.0440	BOPP VALERIE G TRFOR VALERIE BOPP TRUST
11-47-25-E2-2000B.0270	BORIN MICHAEL S & ROBERTA E
02-47-25-E2-26000.0040	BORK ROBERT F & CHRISTINE A L/
35-46-25-E4-2900B.0510	BORLAND KERIN MCQUAID TRFOR BRADLEY S + KERIN M BORLAND TRUST
02-47-25-E3-2300A.0080	BOSAK DIANE P TRFOR DIANE P BOSAK TRUST
11-47-25-E2-22012.1203	BOTTIGLIO MICHAEL J TRFOR MICHAEL J BOTTIGLIO TRUST
11-47-25-E2-25000.0120	BOUDIN JACQUES & MARGARET
03-47-25-E2-1000A.0090	BOURGRAF JOSEPH G & BOURGRAF MARTHA E
03-47-25-E2-1000A.0190	BOUYEA PETER A
03-47-25-E2-1000B.0020	BOWDITCH ALLAN J & BOWDITCH GILLIAN M
02-47-25-E3-31005.0102	BOWER JAMES A & DONNA M
11-47-25-E2-26000.0030	BOWMAN FAMILY FLORIDA HOUSE LLPO BOX
11-47-25-E3-22004.0404	BOWMAN FAMILY RESIDENTIAL PROPO BOX
02-47-25-E1-2900A.0190	BOWMAN LARRY WARREN TRFOR LARRY WARREN BOWMAN TRUST
11-47-25-E2-29015.1507	BOYARSKY BRUCE T & KAREN B
11-47-25-E2-2000B.0460	BOYENS WILLIAM & ROSANNE
03-47-25-E4-0300B.0020	BOYER FAMILY TRUST +COLLIGAN COLLEEN
03-47-25-E1-08000.0110	BOYLE EDWARD J & LINDA W
11-47-25-E2-2000B.0390	BRAND JOHN N & LINDA R L/E
03-47-25-E2-1000A.0050	BRAND KARL EGON & BRAND BARBARA LEE

Parcel ID	Property Owner
11-47-25-E2-29015.1504	BREEDVELD BRADLEY R & BREEDVELD CHRISTINE M TRFOR BRADLEY R + CHRISTINE M BREEDVELD TRUST
02-47-25-E3-1800C.0410	BRENNER RICHARD P & BRENNER ELIZABETH J
03-47-25-E4-04000.0060	BREON RICHARD C & BREON MARGARET L
11-47-25-E2-26000.0140	BRESSLOUR MARCIA N
02-47-25-E3-31014.0102	BRIAN C MANOOGIAN TRUST
11-47-25-E3-22006.0608	BRIDGE RALPH L & BRIDGE ELIZABETH A
03-47-25-E1-09000.0020	BRIDGE WILLIAM L & EVA R
03-47-25-E1-09000.0420	BRIDGEFORD GARY J & IRENE K
03-47-25-E1-09000.0330	BRIGHTLY WILLIAM C & BRIGHTLY LAURIE L
02-47-25-E2-32000.0350	BRINK PAUL H & PATRICIA A
11-47-25-E2-2000B.0430	BRINTON ANTONIA M
11-47-25-E2-25000.0310	BRIST MARTHA L TRFOR BRIST TRUST
03-47-25-E1-13007.0102	BRISTOW CATHY E WOODSPO BOX
11-47-25-E2-29018.1802	BROADBENT MARCIA G
11-47-25-E2-2000B.0070	BROADWAY JUDITH J
02-47-25-E4-34000.0130	BRODNIAK ANTHONY & EBERLE-BRODNIA LORAN
02-47-25-E1-300F1.0000	BROOKS OF BONITA SPRINGS CDDWRATHELL HUNT & ASSOCIATES LLC
02-47-25-E1-300L1.0000	BROOKS OF BONITA SPRINGS CDDWRATHELL HUNT & ASSOCIATES LLC
03-47-25-E3-110C2.0000	BROOKS OF BONITA SPRINGS ICDDWRATHELL HUNT & ASSOCIATES LLC
03-47-25-E4-05000.0020	BROWN CAMERON G + SYBIL A TRFOR CAMERON G + SYBIL A BROWN TRUST
03-47-25-E1-13007.0101	BROWN DAVID C & ALYSON K
03-47-25-E4-0300B.0310	BROWN LINDA TRACY
03-47-25-E1-08000.0030	BROWN MICHELE R TR FOR MICHELE R BROWN TRUST
11-47-25-E1-1800A.0650	BROWN STEPHEN E & BARBARA
02-47-25-E1-2900A.0120	BRUCE M SHARE TRUST +HOLLY B SHARE TRUST
11-47-25-E2-2000B.0100	BRUNETTI GREGORY & LISA
11-47-25-E2-29023.2303	BRUNS STEPHEN E & CANDICE D
11-47-25-E2-25000.0170	BRUUN KARSTEN & BIRGITTE K
02-47-25-E1-35000.0100	BUCCIARELLI JOSEPH W TRFOR JOSEPH W BUCCIARELLI TRUST
03-47-25-E2-1000B.0060	BUCKLAN BRUCE & LAURIE ANN
03-47-25-E1-09000.0170	BULVANOSKI JOAN TRFOR JOAN BULVANOSKI TRUST
03-47-25-E4-0300B.0130	BUNTING LYNN V
03-47-25-E3-05000.0300	BUNTING RONALD T & LYNN V
03-47-25-E2-1000B.0100	BURG JAMES F & DOROTHY L
11-47-25-E1-24000.0120	BURGESON MARIA HELENE TRFOR MARIA HELENE BURGESON TRUST
35-46-25-E4-2900B.0220	BURKE BARRY L & KEMP RUTH J
02-47-25-E3-31006.0202	BURKE JOSEPH F & KAREN A
03-47-25-E1-13011.0101	BURLEIGH WILLIAM H & BURLEIGH PENELOPE J
11-47-25-E3-22004.0406	BURNHAM JAMES & HELEN
11-47-25-E2-1800A.0090	BURNS MARTHA S
02-47-25-E3-2300A.0110	BURRILL DWIGHT A & BURRILL SHIRLEY M
11-47-25-E3-22004.0402	BURTOFT PHILIP C & MARY
11-47-25-E3-22008.0805	BUTKE DANIELLE TRFOR DANIELLE BUTKE TRUST
02-47-25-E2-26000.0080	BUTLER RICHARD J & BUTLER CHRISTINE M
11-47-25-E3-22009.0908	BYKOWSKI JOHN A & ROSE F TRFOR JOHN A + ROSE F BYKOWSKI TRUST
02-47-25-E1-28000.0190	BYRNE NORMAN & ROSEMARY
03-47-25-E2-1000A.0120	CAIRNS FAMILY LTD PARTNERSHIP
11-47-25-E2-29025.2502	CALABRESE MATTHEW M & CALABRESE ROSEMARYPO BOX
02-47-25-E4-1800B.0420	CAMERA KENNETH & DONNA
02-47-25-E1-2900B.0030	CAMERATTA KAREN J
11-47-25-E2-1800A.0550	CAMPBEL RONALD R
02-47-25-E3-31010.0202	CAMPBELL HOWARD F & CAMPBELL SHARON A
11-47-25-E3-22007.0706	CAMPBELL ROBERT M JR & CAMPBELL KATHLEEN M
35-46-25-E4-2900B.0150	CANGRO PETER A & DESARIO CHRISTINA TRFOR CANGRO FAMILY TRUST
11-47-25-E2-2000B.0210	CANNA JOHN F & DEBRA S
02-47-25-E3-1800C.0040	CARBINO SALVATORE J
03-47-25-E3-05000.0380	CARDIN JUDITH A TRFOR JUDITH A CARDIN TRUST
11-47-25-E2-1800A.0140	CARLSON JANET E TRFOR CARLSON TRUST
11-47-25-E2-29025.2504	CARNEY GERARD B + CYNTHIA A TRFOR GERARD B CARNEY TRUST
02-47-25-E3-1800C.0150	CARRIER ROGER E TRFOR ROGER E CARRIER TRUST

Parcel ID	Property Owner
03-47-25-E1-08000.0180	CARROLL DANIEL J & MARY LOU
35-46-25-E4-2900B.0080	CARTER LORI
02-47-25-E2-33000.0260	CARTWRIGHT DAVID
35-46-25-E4-2900B.0180	CARUSO VIRGINIA MARY
11-47-25-E1-24000.0160	CASH TIMOTHY R & NANCY ANN
11-47-25-E2-26000.0100	CASKANETT THOMAS J JR TRFOR PATRICIA A CASKANETT TRUST
35-46-25-E4-2900B.0360	CATANZARITE CATHLEEN A
11-47-25-E2-1800A.0390	CECH JOSEPH A L/E
03-47-25-E4-0300B.0050	CHAMBERLIN JAMES L & CHAMBERLIN DEBRA M
11-47-25-E2-1800A.0100	CHEATLE ROBERT V TRFOR ROBERT V CHEATLE TRUST
03-47-25-E2-12009.0101	CHENEY DAVID S & JUDITH G
03-47-25-E2-12008.0201	CHENEY JAMES ALLEN JR TRFOR JIM + SALLY CHENEY TENNESSEE TRUST
35-46-25-E4-2900B.0240	CHIDO SAMUEL + THERESA
02-47-25-E2-26000.0220	CHIRICOSTA RICHARD A & CHIRICOSTA SHEILA
11-47-25-E2-2000A.0380	CHRISTOPHER M RILEY TRUST +SHELLEY RENEE RABEL RILEY TRUST
11-47-25-E2-22002.0202	CHOLLAK WILLIAM & LYNDA
02-47-25-E4-11000.0110	CHRISTINGER WERNER
11-47-25-E2-26000.0070	CLARK JUDITH A WHITENER TRFOR JUDITH A WHITENER CLARK TRUST
11-47-25-E3-22010.1001	CLARK ROGER L & JANICE H
03-47-25-E4-05000.0290	CLARKE JEFFEREY A & CLARKE CYNTHIA S
03-47-25-E1-09000.0260	CLEARY MARK W + TARRA L GEMBARSKI TRUST
11-47-25-E2-25000.0390	CLEMENS RICHARD A & CLEMENS KATHLEEN S
11-47-25-E2-1800A.0070	COBB ROBERT W & SANDRA J
03-47-25-E4-0300B.0140	COFFEY JAMES B & COFFEY MARGUERITE B
02-47-25-E1-2900B.0040	COLE BERNARD N & JANET A
03-47-25-E2-1000A.0170	COLTON JERRY E & SANDRA J
03-47-25-E2-1000A.0270	COMBEST NANCY L & CRAIG
11-47-25-E2-22012.1205	COMEAU JACQUELINE TRFOR STEPHEN + JACQUELINE COMEAU TRUST
11-47-25-E2-2000B.0420	CONLEY JUDY A TRFOR CONLEY FAMILY TRUST
11-47-25-E2-26000.0190	CONRAN THOMAS W & SYLVIA I TRFOR THOMAS W + SYLVIA I CONRAN TRUST
03-47-25-E4-04000.0110	CONROY DANIEL H & PATRICIA
03-47-25-E1-09000.0140	COOK ELLIS & LYNN S
03-47-25-E1-09000.0030	COOLEY PETER A & JEANINE T
02-47-25-E2-26000.0020	COONEY MICHELE S TRFOR JOSEPH K + MICHELE COONEY TRUST
02-47-25-E2-26000.0280	COONEY NELSON B & DORIS
11-47-25-E2-1800A.0160	CORDES DAVID C & MARY JO
03-47-25-E1-13003.0201	CORLEY CAPITAL PARTNERS INC
11-47-25-E1-24000.0680	CORNELIUS ANNA I TRFOR ANNA I CORNELIUS TRUST
11-47-25-E2-29019.1904	CORNWELL GARY TRFOR GARY C CORNWELL TRUST
02-47-25-E4-1800B.0140	COSGROVE NANCE S & COSGROVE MICHAEL A
02-47-25-E1-28000.0110	COSTELLO FRANK & CAROL
03-47-25-E3-05000.0410	CPB ENTERPRISES LIMITED PARTNE
03-47-25-E4-0300B.0270	CRONIN CHRISTOPHER & CRONIN ELIZABETH
11-47-25-E2-29014.1404	CROSS RICHARD R TRFOR R + M CROSS TRUST
02-47-25-E3-31007.0101	CUCINOTTA MICHAEL J & CUCINOTTA KELLY A
03-47-25-E1-09000.0310	CUMMINGS WILLIAM & DIANA
11-47-25-E2-29018.1801	CURRIE THOMAS F & CURRIE JULIANNE T
11-47-25-E2-22002.0204	CZINSKY MICHAEL J + JOANNE TRFOR JOANNE L CZINSKY TRUST
02-47-25-E2-26000.0200	D AMBROSIO JOSEPH M & D MICHELE
03-47-25-E3-05000.0070	DACHILLE EDWARD & DENISE TRFOR DACHILLE LIVING TRUST
02-47-25-E3-31001.0201	DALEO ROBERT & LINDA
02-47-25-E2-33000.0140	DANIEL J CAHILL TRUST +CAROL K CAHILL TRUST
02-47-25-E3-34000.0230	DANKOFF TRACY PAYNE TRFOR TRACY PAYNE DANKOFF TRUST
02-47-25-E3-1800C.0250	DANNER MARY S & FRED C JR
02-47-25-E4-32000.0090	DARLING FREDERICK H TRFOR FREDERICK H + JUDITH H DARLING TRUST
02-47-25-E3-31002.0201	DAVENPORT LYNN E TRFOR DAVENPORT FAMILY TRUST
03-47-25-E1-09000.0150	DAVID B VAN HORNE TRFOR DAVID VAN HORNE TRUST
11-47-25-E2-25000.0230	DAVID JOHN B & TERESE D TRFOR DAVID FAMILY TRUST
11-47-25-E2-2000A.0320	DAVID M RYDAHL TRUST +JANICE JO RYDAHL TRUST
02-47-25-E2-26000.0160	DAVIS RONALD W & MARSHA E

Parcel ID	Property Owner
02-47-25-E2-36022.0201	DEBELLIS LOUIS & CONCETTA D + PISCHETTOLA VITO & NORMA A
02-47-25-E1-2900A.0230	DEBELLIS MARK & CYNTHIA L
11-47-25-E1-1800B.0010	DEBORAH M FENERAN TRUST +LEONARD F REID JR TRUST
11-47-25-E2-26000.0010	DECOLA RICHARD A SR & LISA
03-47-25-E1-12001.0202	DEHLER MARTIN D & BARBARA
02-47-25-E3-1800C.0020	DEJONG JAMES G TRFOR JAMES G + PATRICIA L DEJONG TRUST
02-47-25-E2-26000.0290	DELAYO WILLIAM J & NANCY A
11-47-25-E1-24000.0590	DELLA CAMERA MARK & DELLA JOSEPHINE
03-47-25-E4-0300B.0180	DENBAAS DAVID S TRFOR DENBAAS TRUST
03-47-25-E4-04000.0050	DENEEN JOSEPH M + JULIANE M
02-47-25-E2-33000.0110	DENISE M KOFKOFF QPRT +ROBERT A KOFKOFF QPRT
11-47-25-E3-22010.1003	DEPAUL THOMAS W & DEBORAH L
02-47-25-E2-32000.0010	DEPERRO MICHAEL P JR & DEPERRO MARIE S
02-47-25-E3-2300B.0050	DEROSA STEVEN C & SUZANNE TRFOR DEROSA FAMILY TRUST
11-47-25-E2-2000B.0160	DESAI AKHILESH S & DIPTI A TRFOR AKHILESH S DESAI + DIPTI A DESAI FAMILY TRUST
11-47-25-E2-1800A.0600	DESHAW LAWRENCE W & DESHAW SANDRA H
02-47-25-E4-1800B.0400	DESTRIBATS ALAN F
03-47-25-E2-1000B.0180	DEVINE MERRIBETH A TRFOR HAIER FAMILY TRUST
03-47-25-E1-13014.0102	DEVRIES DALE R & MARILYN R
03-47-25-E2-12008.0101	DEWHIRST JAMES E & DEWHIRST MARY ANNE
02-47-25-E1-33000.0020	DEYHLE DEVON W & ELIZABETH
02-47-25-E2-36026.0102	DFB MANAGEMENT LLCXCEL REAL ESTATE SERVICES INC
02-47-25-E1-30000.0120	DHAR NIRENDU & ESPERANZA TRFOR DHAR FAMILY TRUST
02-47-25-E1-2900A.0010	DIAMOND DORIS
03-47-25-E1-08000.0200	DIAZ JORGE MANUEL & BRITO VIVIAN
02-47-25-E1-28000.0040	DICKSON THOMAS D TRFOR THOMAS D + KAREN Q DICKSON TRUST
11-47-25-E2-29023.2304	DIEDERICH HELENE
03-47-25-E1-09000.0120	DIGNAN THOMAS G JR & DIGNAN MARY ANNE
02-47-25-E4-32000.0130	DILL JONATHAN C & MELODY B
35-46-25-E4-2900B.0340	DIMICELE JAMES & SANDRA J TRFOR JAMES & SANDRA J DIMICELE TRUST
02-47-25-E1-2900A.0200	DODDS WILLIAM & PATRICIA
11-47-25-E2-2000B.0440	DODGEN GEORGE & CHRISTINE S
11-47-25-E2-29020.2001	DOLANCH ROGER F & DOLANCH PATRICIA A
11-47-25-E2-26000.0380	DOMAN ROBERT F & PATRICIA
03-47-25-E1-12003.0101	DONALDSON HOLLAND H III + DONALDSON SUSAN D
11-47-25-E3-22007.0705	DONATELLI SHAWN M & AUDRA A
02-47-25-E3-1800B.0240	DOOLEY KEVIN P & COCCHIOLA CAROL A
03-47-25-E1-09000.0290	DOSSENA FREDRICK TRFOR FREDRICK DOSSENA TRUST
03-47-25-E4-0300B.0380	DOUGLAS F PHIPPS TRUST +MARLENE B PHIPPS TRUST
03-47-25-E1-09000.0320	DOVMAN ERIC M & LINDA B
03-47-25-E1-12004.0201	DOWD JAMES P
02-47-25-E3-36017.0101	DOWLING SCOTT WILLIAM & DOWLING KELLY ABELES TRFOR SCOTT W & KELLY ABELES DOWLING TRUST
02-47-25-E3-31012.0102	DOWNEY JOSEPH S JR & DOWNEY MILDRED M
02-47-25-E4-32000.0310	DOYLE THOMAS & CAROL
11-47-25-E2-25000.0110	DRAVES LYNDA E TRFOR DRAVES
11-47-25-E1-24000.0610	DUBOIS LOREN G & DENISE M
02-47-25-E2-26000.0030	DUNAWAY DENISE M TRFOR DENISE M DUNAWAY TRUST
03-47-25-E2-1000B.0190	DUNCAN LYNNE R TRFOR LYNNE R DUNCAN TRUST
02-47-25-E3-31007.0201	DUNLAP JAMES E & MICHELE L
11-47-25-E2-29013.1305	DUNLEAVY SEAN TRFOR SEAN W DUNLEAVY TRUST
35-46-25-E4-2900B.0250	DUNN MICHAEL F & NANCY W
03-47-25-E3-05000.0150	DUNN STEVEN M TRFOR STEVEN M DUNN TRUST
02-47-25-E1-35000.0020	DUNSIRN DUANE R TRFOR DUANE R DUNSIRN TRUSTN
02-47-25-E1-28000.0180	DUPONT BARBARA A
03-47-25-E1-09000.0240	DUVALL SUSAN B TR FOR SUSAN B DUVALL TRUST
11-47-25-E2-1800A.0210	DWENGER RICK & MARTHA
02-47-25-E4-32000.0170	EAGLE WAY LLC
11-47-25-E2-1800A.0400	EBERHARDT RONALD M & EBERHARDT LORRAINE
11-47-25-E2-22001.0104	EBNER LYNNE K TRFOR LYNNE K EBNER REVOCABLE TRUST
11-47-25-E1-1800A.0030	EDGREN MILTON L JR & JANA J

Parcel ID	Property Owner
03-47-25-E2-12009.0202	EDWARDS FRANKLIN R & EDWARDS LINDA N
11-47-25-E2-26000.0250	EGAN KATHLEEN M & ROBERT C TRFOR KATHLEEN M EGAN TRUST
02-47-25-E1-2900A.0240	EGAN PATRICK MICHAEL & EGAN DONNA M
02-47-25-E3-2300A.0100	EIKELBERNER IKE K & EIKELBERNER LORA GAIL
02-47-25-E1-32000.0250	ELLIS CHARLES W & JANE A
02-47-25-E2-26000.0230	ELLSWORTH THOMAS S & TRACEY
03-47-25-E1-09000.0440	EMERSON RALPH PENNELL & EMERSON SHARON M TRFOR RALPH PENNELL EMERSON TRUST
11-47-25-E2-1800A.0490	ENGDAHL LARRY D & MARY A
11-47-25-E2-25000.0360	ENGEL FRITZ S & MICHELLE
03-47-25-E4-04000.0150	ENGLAND STEPHEN G TRFOR STEPHEN G ENGLAND TRUST
11-47-25-E2-29020.2003	ERB KENT WILLIAM & ERB ROBERTA J
02-47-25-E1-28000.0090	ERICKSON-ODETTE ROSE ANN
02-47-25-E2-26000.0130	ERNST JOHN C + ERNST DAVID R
03-47-25-E1-13015.0101	ESNES THOMAS C & VALERIE J
03-47-25-E4-0300B.0350	ESPINOZA EUFRASIO RAFAEL & ESPINOZA HAR LEE LOW DE
03-47-25-E3-11000.0030	ETHERINGTON JOHN L
03-47-25-E1-09000.0390	ETHIER THOMAS A TRFOR THOMAS A ETHIER TRUST
03-47-25-E1-13008.0201	ETRE ANGELA
11-47-25-E2-26000.0040	EUBANKS BRAD O & MARGARET A
02-47-25-E3-1800C.0280	EVANS PETER W & DOREEN W TRFOR EVANS TRUST
02-47-25-E2-33000.0230	EWALD BETTY J TRFOR BETTY J EWALD TRUSTN
02-47-25-E3-1800C.0230	EWERS LORRI L
03-47-25-E1-09000.0400	EWING PATRICIA A
03-47-25-E3-05000.0340	FAGANEL SHARI J TRFOR SHARI J FAGANEL TRUST
03-47-25-E2-1000A.0030	FAHS GUY S & SUSAN J
11-47-25-E2-26000.0360	FALESE ROBERT D JR
02-47-25-E1-32000.0220	FARRELL DANIEL W & SHARON R
03-47-25-E1-13016.0102	FARROW DRY CLEANERS INC
02-47-25-E3-1800B.0320	FAUNCE RICHARD B & JOAN M
02-47-25-E3-1800C.0350	FAXEL RICHARD C TRFOR RICHARD C FAXEL TRUST
11-47-25-E2-1800A.0590	FAZZOLARI KAREN
02-47-25-E1-30000.0050	FEDERICO RICHARD H TRFOR RICHARD H FEDERICO
02-47-25-E1-28000.0050	FEENEY MICHAEL & MARYPO BOX
11-47-25-E2-1800A.0610	FELTEN JEFFREY A & FELTEN DEBRA SUE TRFOR JEFFREY A + DEBRA SUE FELTEN TRUST
02-47-25-E2-36021.0102	FENYO IMRE & WILHELMINA
03-47-25-E1-13004.0202	FETOUH MOHAMED A & SAMIRA
03-47-25-E1-13011.0202	FICHTER JEFFREY R & LAURA L
03-47-25-E3-05000.0390	FIDUCCIA MICHAEL A & FIDUCCIA PATRICIA L
02-47-25-E1-35000.0010	FIELD BRENTON H & RANEE F TRFOR BRENTON & RANEE F FIELD LIVING TRUST
03-47-25-E2-1000B.0080	FILLIPPO FAMILY LTD PTNRSHPP0 BOX
03-47-25-E2-12009.0201	FINNERTY JOHN P & CAROL A
03-47-25-E1-13011.0102	FIRST L P
03-47-25-E1-13013.0101	FIRST LP
11-47-25-E2-2000B.0250	FISSMER LESLIE S TRFOR LESLIE S FISSMER TRUST
03-47-25-E2-12008.0102	FITZGERALD PATRICIA
03-47-25-E1-06000.0210	FITZPATRICK KEVIN TRFOR LEVENDUSKI FAMILY PROTECTION TRUST
11-47-25-E2-22001.0101	FITZSIMMONS DONALD E & FITZSIMMONS CAROLYN
02-47-25-E3-1800B.0360	FLEMING DAVID + FLEMING PAULETTE
11-47-25-E2-29022.2203	FLOOD TODD
11-47-25-E1-24000.0170	FLUGSTAD JON D & LISA
02-47-25-E3-36016.0101	FLYNN ANITA C
03-47-25-E4-04000.0120	FLYNN MEGAN
02-47-25-E2-33000.0200	FLYNN THOMAS G & MARY SUSAN TRFOR THOMAS G & MARY SUSAN FLYNN TRUST
02-47-25-E3-32000.0040	FONTECCHIO CAROL ANN TRFOR CAROL ANN FONTECCHIO TRUST
02-47-25-E3-34000.0210	FONTECCHIO GERALD P & FONTECCHIO MARY F
03-47-25-E4-0300B.0390	FOODY THERESA
11-47-25-E1-24000.0670	FORBES ROBERT J TRFOR ROBERT JAMES FORBES TRUST
35-46-25-E4-2900B.0200	FORTNEY RICHARD W & DONNA L
11-47-25-E2-26000.0050	FOTH JUDITH A
02-47-25-E3-1800C.0260	FOWLER RONALD D & CAROL J TRFOR FOWLER LIVING TRUST

Parcel ID	Property Owner
11-47-25-E2-25000.0180	FOY KEVIN J & CYNTHIA A
02-47-25-E1-28000.0170	FOY PATRICK C TRFOR PATRICK C + LINDA M FOY TRUST
02-47-25-E2-33000.0130	FRANCEL RICHARD J & LINDA S
11-47-25-E2-1800A.0520	FRANK PHILLIP C
02-47-25-E3-34000.0060	FRANK RANDY TRFOR RANDY FRANK TRUST
02-47-25-E1-2900A.0030	FRANK S WARD TRUST +MARY E WARD TRUST
02-47-25-E3-31006.0101	FRANK TOBY S
03-47-25-E4-0300B.0100	FRANTZ GAR & BARBARA ANN
02-47-25-E3-1800B.0290	FRAZIER DONALD R & FRAZIER SUZANNE T
11-47-25-E2-29015.1508	FREEDMAN JEFFREY M + JUDITH N
11-47-25-E2-22012.1206	FREEMAN DOUGLAS C & DIANE L
03-47-25-E1-08000.0170	FREIBERG DONNA L TRFOR DONNA L FREIBERG TRUST
11-47-25-E2-26000.0060	FREUDENBERG RENE R TRFOR DIANE W RICHMOND TRUST
11-47-25-E2-22003.0305	FREUND JOSEPH
02-47-25-E1-30000.0170	FREY MICHAEL B TRFOR MICHAEL B FREY TRUST
35-46-25-E4-2900B.0230	FRIDNER LAURA J TRFOR LAURA J FRIDNER
02-47-25-E1-2900A.0280	FRIEL JAMES M & JOAN C
02-47-25-E3-1800C.0490	FRIES THOMAS L & MARY K
02-47-25-E2-33000.0220	FRITZ MARK A & MARY D
02-47-25-E1-2900A.0100	FUEHRER WALTER & MARY JEAN
11-47-25-E1-1800A.0040	FULLER LINDA L TRFOR LINDA L FULLER TRUSTPO BOX
02-47-25-E1-35000.0070	GAERTE STEPHEN C & GAERTE KATRINA M
11-47-25-E2-26000.0210	GAFFNEY MICHAEL A TRFOR MICHAEL A GAFFNEY TRUST
03-47-25-E1-13001.0101	GAINES HARRY H & CARRIER DEBRA A
02-47-25-E3-2300A.0050	GAINES WILLIAM R JR & GAINES PATRICIA
02-47-25-E1-2900A.0300	GALEESE JAMES E & JANET L TRFOR GALEESE FAMILY TRUST
03-47-25-E1-13006.0102	GALLAGHER MAY COLETTE TRFOR M COLETTE GALLAGHER TRUST
02-47-25-E3-31004.0101	GANJU BADRI + SUSAN TRFOR GANJU LIVING TRUST
03-47-25-E3-05000.0200	GANZ ERIC & SUSAN
03-47-25-E2-1000A.0070	GARTMAN JOHN A TRFOR JOHN A GARTMAN TRUST
02-47-25-E1-2900B.0590	GARY M RENAUD TRUST +NANCY L RENAUD TRUST
02-47-25-E2-33000.0250	GATZ PAMELA D & ALFENITO JOSEPH C JR
11-47-25-E1-24000.0110	GAUVREAU DOUGLAS K & GAUVREAU ANDREA W
03-47-25-E4-04000.0090	GAYDOU DANNY R & LOU ANN
02-47-25-E4-34000.0120	GAZDA RONALD D & ANNE V
11-47-25-E2-2000B.0290	GEBO WILLIAM L TRFOR WILLIAM L + BERTHA M GEBO TRUST
03-47-25-E3-05000.0170	GEIGER BRIAN J & DIANE
02-47-25-E4-32000.0120	GELB DANIEL L
03-47-25-E4-0300B.0010	GEORGE HELEN W TRFOR HELEN W GEORGE TRUST
11-47-25-E2-25000.0280	GEORGE LILA R TRFOR LILA R GEORGE TRUST
02-47-25-E3-34000.0160	GEORGE PHILIP W TRFOR PHILIP W GEORGE TRUST
03-47-25-E2-1000B.0110	GERGES DAVID B & JANA S
11-47-25-E1-24000.0580	GERSON LOWELL W & GERSON FRANCINE L
02-47-25-E3-1800C.0480	GESLER JAMES & DEBRA
02-47-25-E3-25000.0400	GESLER JAMES A & DEBRA A
02-47-25-E3-2300B.0080	GIBBONS BRIAN M & JANE A
02-47-25-E2-36019.0202	GIBLIN JAMES G & MARGARET A
11-47-25-E2-22003.0303	GILBREATH GLENN H & GILBREATH DRU NEASE
03-47-25-E3-11000.0020	GILL EDWARD BENTON
03-47-25-E2-1000B.0170	GILLIS ROBERT B & GILLIS CHRISTIANE T
02-47-25-E4-11000.0080	GILMORE DONALD D & GWENN
11-47-25-E2-25000.0330	GIRARD ANDRE A & CLAIRE M
11-47-25-E2-25000.0350	GIRARD PAUL L & THERESA J
11-47-25-E2-22001.0103	GIROUX ROBERT EDWARD + GILLESPIE MARTHA ANN & GILLESPIE IAN HERON
11-47-25-E3-22007.0702	GIUSTINIANI JOHN F & GIUSTINIANI MARGARET
03-47-25-E1-13012.0201	GLAESER LINDA D
02-47-25-E3-31008.0201	GLANDON TIMOTHY R & GLANDON RAMONA S
11-47-25-E2-25000.0290	GLANTZ FRED J + MARIJANE TRFOR MARIJANE GLANTZ TRUST
03-47-25-E1-13003.0102	GLASRUD SCOTT ALLAN TRFOR SCOTT ALLAN GLASRUD TRUST
03-47-25-E1-09000.0100	GLEYTEEN MICHAEL W & GLEYTEEN CYNTHIA

Parcel ID	Property Owner
11-47-25-E3-22006.0605	GLICK MARY JO TRFOR MARY JO GLICK TRUST
11-47-25-E2-29013.1308	GLUHANICH GERALD T
02-47-25-E2-33000.0190	GLYNN CHRISTOPHER E TRFOR GEORGIA R GLYNN TRUST
11-47-25-E2-25000.0260	GODFREY ROBERT LEONARD & MACDOUGALL MARGARET R
11-47-25-E1-1800A.0670	GOLDBERG MICHAEL S TRFOR GOLDBERG TRUST
03-47-25-E1-13006.0202	GOLDEN BRIAN & JAN B
03-47-25-E2-1000B.0200	GOLDMAN STEVEN M & JOAN M
02-47-25-E3-34000.0030	GOMES JONATHAN C TRFOR SWAIN FAMILY TRUST
03-47-25-E1-12004.0202	GONGOLA EDWARD G JR TRFOR EDWARD G GONGOLA JR TRUST
03-47-25-E1-06000.0190	GORLA BRIAN R & NANCY LYNN TRFOR GORLA FAMILY TRUST
11-47-25-E2-29014.1403	GORMAN EDWARD J JR & RITA W
03-47-25-E1-13002.0102	GORMAN JOHN & WEMPLE JULIE
35-46-25-E4-2900B.0370	GOULAZIAN RICHARD H & GOULAZIAN CAMILLE
02-47-25-E1-30000.0040	GOULD KENNETH D & SANDRA K
03-47-25-E4-0300B.0400	GOVIL SUSHAMA TRFOR SUSHAMA GOVIL REVOCABLE TRUST
02-47-25-E4-2300C.0490	GRABBE JEFFREY & ALICIA
03-47-25-E3-05000.0350	GRANDE THOMAS J & ARLENE R
03-47-25-E1-08000.0120	GRANITO LORETTA C TRFOR LORETTA C GRANITO TRUST
35-46-25-E4-2900B.0100	GRANT MARY CATHERINE TRFOR MARY CATHERINE GRANT TRUST
02-47-25-E2-36020.0202	GRANT STEPHEN R & BRENDA C
11-47-25-E2-2000B.0010	GRAY LESLIE N TRFOR LESLIE N GRAY TRUST
11-47-25-E2-29013.1303	GREENHAW THOMAS B V TRFOR GREENHAW FAMILY TRUST
11-47-25-E2-22003.0301	GREENWOOD ALFRED
03-47-25-E1-13013.0201	GREGORY B WILCOX TRUST +MELINDA S WILCOX TRUST
03-47-25-E4-04000.0020	GRESCHUK DONNA M TRFOR DONNA M GRESCHUK TRUST
02-47-25-E1-30000.0200	GRIFFIN JAMES T
02-47-25-E2-33000.0160	GRIFFORE ROBERT T TRFOR ROBERT T GRIFFORE TRUST
02-47-25-E3-2300B.0060	GRCHOSKI CHESTER F JR TR + MEEKHOF SUSAN L TR FOR CHESTER F GROCHOSKI JR TRUST + FOR SUSAN L MEEKHOF TRUST
02-47-25-E4-11000.0090	GROSS DOUGLAS W & JAYMEE R
03-47-25-E1-09000.0040	GROTH HARRY II & CAROL
11-47-25-E2-2000B.0220	GRZESIAK MARK L TRFOR MARK L + JOAN E GRZESIAK LIVING TRUST
11-47-25-E2-2000B.0060	GUETZLAFF JANET E & GUETZLAFF ROBERT E TRFOR JANET E GUETZLAFF TRUST
03-47-25-E3-05000.0090	GUMMA FRANK TRFOR FRANK GUMMA TRUST
11-47-25-E2-2000B.0240	GWYNN THOMAS R & GWYNN CONSTANCE M
02-47-25-E1-30000.0190	HAARLOW ELEANOR B TRFOR ELEANOR B HAARLOW TRUST
03-47-25-E4-0300B.0300	HADLEY DENISE B
11-47-25-E2-29024.2403	HAILSTONE WILLIAM & HAILSTONE SHERLYN A
02-47-25-E4-32000.0110	HALE BARRY J & JEAN A
03-47-25-E1-13014.0201	HALE PHILIP B & DEBRA L
11-47-25-E2-2000B.0300	HALL MARSHALL ANDRESS
03-47-25-E1-12005.0101	HAMEL WILLIAM J & JUANITA J
03-47-25-E1-09000.0230	HAMMER TODD & DARLENE TRFOR HAMMER TRUST
02-47-25-E3-1800B.0230	HAMMOND PAUL A & JULIE L TRFOR HAMMOND FAMILY TRUST
02-47-25-E3-1800B.0380	HANENBURG EDWARD J & HANENBURG NANCY L
03-47-25-E4-0300B.0030	HANSON BETSY JAN
03-47-25-E4-0300B.0200	HARALDSON WAYNE L TRFOR WAYNE L HARALDSON TRUST
02-47-25-E3-1800C.0510	HARGEST TIMOTHY PATRICK & HARGEST HELENE JOYCE
35-46-25-E4-2900B.0490	HARMAN SANDRA L TRFOR SANDRA L HARMAN TRUST
35-46-25-E4-2900B.0120	HARRINGTON PAUL M & HARRINGTON PRISCILLA B
03-47-25-E1-08000.0210	HARRIS ROLAND S III & HARRIS MALINDA W
03-47-25-E3-05000.0220	HARRIS WILLIAM R + DAVIS CYNTHIA A
02-47-25-E2-26000.0250	HART KELLY M TRFOR KELLY M HART TRUST
11-47-25-E2-2000B.0040	HARTMAN STEWART E JR & HARTMAN JOANN R
02-47-25-E2-26000.0110	HARTWELL JAMES H JR & HARTWELL BARBARA L
03-47-25-E3-05000.0310	HASSAN PARTNERSHIP LP
11-47-25-E2-22002.0205	HAUSER MARK A & PATRICIA
11-47-25-E3-22005.0508	HAVEKOST RONALD & GWENDOLYN
03-47-25-E4-04000.0140	HAYERLY RICHARD C & NANCY
03-47-25-E2-1000B.0090	HAWKINS RENTALS LLC

Parcel ID	Property Owner
02-47-25-E3-31014.0201	HAYES JOSEPH P JR & HAYES MARGARET S TRFOR HAYES FAMILY TRUST
02-47-25-E3-1800C.0340	HAYES RICHARD A
03-47-25-E1-13016.0101	HAYES RUSSELL G & CHERYL A
11-47-25-E2-29018.1804	HEARN LARRY G + ROBERTA E TRFOR LARRY G + ROBERTA E HEARN TRUST
03-47-25-E1-13005.0201	HEATON THOMAS E & HEATON CHARLOTTE A
11-47-25-E2-1800A.0260	HEFFRON ROBERT F + MARIANNE TRFOR HEFFRON FAMILY TRUST
03-47-25-E1-12003.0202	HEIN JOHN W TRFOR JOHN W HEIN TRUSTPO BOX
02-47-25-E3-31009.0101	HEINRICH RICHARD H & HEINRICH CAROL J
11-47-25-E2-2000B.0500	HEINZ WILLIAM R & DIANE M TRFOR WILLIAM R & DIANE M HEINZ TRUST
11-47-25-E2-1800A.0620	HELMERICHS ROBERT R TRFOR ROBERT R HELMERICHS TRUST
03-47-25-E4-0300B.0160	HENDRICKSON LEONARD L & HENDRICKSON JEANNE T
35-46-25-E4-2900B.0140	HENNESSY DENNIS G TRFOR DENNIS G HENNESSY TRUST
02-47-25-E2-26000.0010	HERNANDEZ-GULOTTE MARIA L & GULOTTE DAVID M
11-47-25-E2-1800A.0270	HERRMANN GAIL M + REZABEK JOSEFINA G
02-47-25-E4-2300C.0470	HERZER DAVID G TRFOR S ALAN WILLIAMS TRUSTMACDONALD GROUP
02-47-25-E1-2900B.0020	HIGGINSON NICOLE RAE + BARREL BARBARA M
02-47-25-E2-33000.0120	HILLOCK MICHAEL TRFOR MICHAEL J HILLOCK TRUST
11-47-25-E1-24000.0080	HIRSCH BERNARD & BARBARA
03-47-25-E1-08000.0220	HIRSCHFIELD ROBERT K & HIRSCHFIELD RITA M TRFOR HIRSCHFIELD TRUST
02-47-25-E4-1800B.0170	HOCKMAN MARTHA A TRFOR MARTHA J FLEMING TRUST
11-47-25-E2-29015.1506	HOEKSEMA CLAIR E & LYNN E TRFOR CLAIR E + LYNN E HOEKSEMA TRUST
11-47-25-E2-2000B.0030	HOEWISCHER WILLIAM F & HOEWISCHER JUDITH ANNE L/E
02-47-25-E2-36025.0202	HOFFMAN PHILIP J & MARTHA S
03-47-25-E1-06000.0010	HOGAN DANIEL C & MELANIE H
11-47-25-E2-29018.1803	HOGAN RANDI A
02-47-25-E1-2900B.0570	HOLBROOK SCOTT & JODI
03-47-25-E1-09000.0280	HOLLAND MARC P TRFOR MARC P + ABBIE M HOLLAND TRUSTW
03-47-25-E1-13007.0201	HOLLENBERG SUSAN D TRFOR HOLLENBERG FAMILY TRUST
03-47-25-E1-09000.0210	HONKALA TIMOTHY K & LISA C + NASS FRANK & SARAH V
02-47-25-E1-33000.0030	HOOE DAVID SCOT & LISA ANN
02-47-25-E2-26000.0260	HOOPER NANCY M
02-47-25-E1-30000.0010	HOPPE JAY A L/E + WEISS JEAN MARIE
02-47-25-E2-36024.0102	HOPPE JAY A L/E
03-47-25-E1-06000.0220	HOROWITZ DAVID M & LYNN G
02-47-25-E2-33000.0080	HOSTUTLER KEVIN & COLEEN
02-47-25-E3-1800C.0160	HOSTYNSKI WAYNE W & JOANNE
03-47-25-E1-13012.0202	HOULE GHISLAIN
11-47-25-E2-1800A.0080	HOWALD NANCY J TRFOR NANCY J SWEENEY TRUST
02-47-25-E1-32000.0260	HOWARD D SAHLI TRUST +KIM M MAGEAU TRUST
03-47-25-E1-12001.0102	HOYT NEIL J & SUZANNE M
03-47-25-E1-12002.0201	HRDLICKA LORETTA C TRFOR LORETTA C HRDLICKA TRUST
03-47-25-E2-1000B.0050	HUBER CARL L SR & LINDA
11-47-25-E3-22006.0606	HUCK THOMAS B TRFOR THOMAS B + NANCY E HUCK TRUSTPO BOX
03-47-25-E1-13002.0202	HUEY JUDY B
03-47-25-E1-09000.0350	HUFF BARRY W & JUDY S
02-47-25-E3-1800C.0010	HUGHES RICHARD G & SUSAN M
03-47-25-E4-0300B.0090	HUGHES WILLIAM C & DONNA E TRFOR WILLIAM + DONNA HUGHES TRUST
02-47-25-E2-36023.0101	HULTEN SUZANNE B TRFOR SUZANNE B HULTEN TRUST
02-47-25-E3-31003.0202	HUMPHREY HAROLD H JR & HUMPHREY MARIA R
11-47-25-E2-2000B.0540	HUNN GLENNON & PATRICIA
02-47-25-E4-11000.0100	HUNT SUSAN M & JOHN A JR
02-47-25-E2-33000.0180	HUPFER TIMOTHY A & HUPFER VIRGINIA M
11-47-25-E1-1800A.0660	HURLEY CORNELIUS & PHILBIN ELLEN
03-47-25-E4-04000.0030	HYLANT STEPHEN T + KAREN M TRFOR KAREN M HYLANT TRUST
03-47-25-E1-13008.0202	HYNES DAVID E & MARITA F
03-47-25-E2-12007.0201	IANNUZZI KAREN M TRFOR KAREN M IANNUZZI TRUST
11-47-25-E1-27000.0040	INCH GERALD H TRFOR GERALD H INCH TRUST
02-47-25-E3-31008.0202	INGLEDUE PATSY J
03-47-25-E1-08000.0050	IORIZZO ROBERT P & NANCY V
02-47-25-E3-31011.0101	IORIZZO ROBERT P

Parcel ID	Property Owner
02-47-25-E3-1800C.0360	IRACE JOHN J TRFOR IRACE TRUST
35-46-25-E4-2900B.0520	ISOSCELES EARTH LLC
03-47-25-E4-05000.0010	JACKSON MARGARET A TRFOR MARGARET A JACKSON TRUST
02-47-25-E3-1800B.0370	JACOBS SAMUEL & MARY JANE
02-47-25-E1-11000.0130	JAHN DAVID R & REBECCA H
03-47-25-E1-13009.0201	JAIN UTE TR +JAIN NIRMAL S TR FOR JAIN FAMILY REVOCABLE TRUST
03-47-25-E2-1000A.0180	JAMES R ONEILL TRUST +DONNA L ONEILL TRUST
03-47-25-E2-1000A.0010	JAMES T HALE QPRT +SHARON S HALE TRUST
02-47-25-E3-31010.0101	JANE D LUBOW TRUST +LAWRENCE D LUBOW TRUST
11-47-25-E2-22003.0302	JANELLE WILLIAM F + TRACEY R
11-47-25-E1-1800B.0020	JANIS L STEVENS REV TRUST +MESSERLE ALEXANDER B
03-47-25-E4-0300B.0360	JANORSKE BRENT K & TAMMY A
11-47-25-E1-24000.0550	JASKULA PATRICIA TRFOR JASKULA
11-47-25-E2-1800A.0500	JEFFERY D BRITT TRUST +LYNN A BRITT TRUST
03-47-25-E1-09000.0380	JENKS WILLIAM WELLS & JENKS ANTONIA P
02-47-25-E1-2900A.0290	JOANNE M SALAMONE TRUST +DENIS J SALAMONE TRUST
02-47-25-E3-1800C.0200	JOE K WARD REVOCABLE TRUST +KATHLEEN G TODD REVOCABLE TRUST
02-47-25-E3-34000.0170	JOHANNESSEN CLAIRE C TRFOR CLAIRE C JOHANNESSEN TRUST
02-47-25-E3-36018.0201	JOHENGEN W ALAN + JOHENGEN MARY SUE
03-47-25-E3-05000.0160	JOHNSON CHRISTINE L
03-47-25-E1-13001.0201	JOHNSON DREW
03-47-25-E1-12005.0202	JOHNSON HARRIET L TRFOR HARRIET L JOHNSON TRUST #
03-47-25-E1-06000.0110	JOHNSON JEFFREY M & JOHNSON COLLEEN J
03-47-25-E1-13016.0202	JOHNSON MARK L & KATHLEEN A
03-47-25-E4-04000.0100	JOHNSON PHILIP & ELLEN S
11-47-25-E2-25000.0380	JOHNSON RICHARD R TRFOR RICHARD R JOHNSON TRUST
11-47-25-E1-24000.0210	JOHNSON SCOTT D & JEAN C TRFOR JOHNSON TRUST
03-47-25-E4-05000.0030	JOHNSTON MARK K TRFOR MARK K JOHNSTON TRUST
11-47-25-E1-24000.0020	JOLIN JOSEPH J & SOUSA-JOLIN ROBIN MPO BOX
02-47-25-E1-2900A.0080	JONES JOHN R TRFOR JOHN RICHARD JONES TRUSTPO BOX
02-47-25-E3-31003.0201	JONES LAWRENCE S & DIANE R
11-47-25-E2-26000.0200	JONES MARCELLA B TRFOR MARCELLA B JONES TRUST
11-47-25-E2-25000.0140	JONES MARY ELLEN TRFOR MARY ELLEN JONES TRUST
02-47-25-E2-26000.0060	JONES STEPHEN J & MARY L
11-47-25-E2-25000.0300	JONES WILLIAM E JR & JONES DEBORAH E
11-47-25-E2-2000B.0380	JOSEPH A GALLAGHER TRUST +MARGARET B GALLAGHER TRUST
11-47-25-E3-22006.0607	JOSEPH JAY P & DEBRA M
35-46-25-E4-2900B.0210	JUNGERWIRTH STEVEN & KALENDERIAN ROSEMARY
02-47-25-E1-30000.0240	KACK GORDON & MARILYN
02-47-25-E3-1800C.0450	KADEL KENNETH G & GRABER-KADEL SUSAN Y
11-47-25-E2-29019.1905	KALETTE STEPHEN R & DEBRA G
02-47-25-E3-1800B.0250	KALIN GERALD A & ANN D TRFOR ANN DAWSON KALIN TRUST
03-47-25-E1-13010.0102	KALMAN MARC H & GAIL THOEN
02-47-25-E1-30000.0030	KAML LLC
02-47-25-E3-31005.0202	KANEASTER JAMES A & SUE A
11-47-25-E1-24000.0600	KANTER KEVIN J & MARLA T
02-47-25-E2-26000.0300	KAS PROPERTIES LLCMARK & DEBBIE BELEW
11-47-25-E2-29024.2402	KASLE ANDREW R & DONNA M
02-47-25-E2-33000.0100	KATZ BRIAN S & TAMMY G TRFOR KATZ FAMILY TRUST
03-47-25-E4-0300B.0220	KAUFMAN SUSAN S TRFOR SUSAN SMUCKER KAUFMAN TRUST
11-47-25-E2-26000.0370	KEACH ROBERT J
02-47-25-E3-36017.0201	KEANEY PEGGY A TRFOR PEGGY A KEANEY REV TRUST
11-47-25-E2-29019.1906	KEARNEY LEANNE & INGO BRIAN A
02-47-25-E4-34000.0110	KECHES GEORGE A & CHERYL
02-47-25-E4-2300B.0140	KELL RICHARD D & MOLLIE M
02-47-25-E3-1800C.0180	KELLER SUSAN
03-47-25-E1-13004.0102	KELLEY CAROLYN J L/E
11-47-25-E2-29025.2505	KELLY GREGORY M & NANCY L
02-47-25-E2-36024.0101	KELLY LEO J III & MARCY L
03-47-25-E1-09000.0160	KELLY PHYLLIS A TRFOR PHYLLIS A KELLY TRUST

Parcel ID	Property Owner
02-47-25-E2-36022.0202	KEMEZYS K PETER & CHRYS A
03-47-25-E1-06000.0200	KENNEDY SUSAN H TRFOR SUSAN H KENNEDY TRUST
11-47-25-E2-29022.2201	KENNISTON BETSY ALICE + BATISTA CLAIRE ANN
35-46-25-E4-2900B.0530	KENYAN JOHN M JR
02-47-25-E3-1800B.0340	KEPHART WAYNE J & MARY F
03-47-25-E2-12008.0202	KERR WALTER D & PISANO DOROTHEA M
02-47-25-E4-2300C.0480	KERTON JUDITH M TRFOR JUDITH M KERTON TRUST
03-47-25-E4-0300B.0340	KING ANDREA H
11-47-25-E2-29014.1406	KING MARYANN & KING WILLIAM C III
02-47-25-E3-1800C.0030	KIPP ROGER A
11-47-25-E2-29015.1503	KISSINGER SCOTT H TRFOR KISSINGER TRUST
02-47-25-E1-30000.0020	KLIE GARY & JANET
11-47-25-E2-22012.1202	KLOTZ HERBERT J JR & MARY E
11-47-25-E3-22008.0802	KLUKAS JEROME R & MARY C
02-47-25-E1-2900A.0170	KNOWLES RUTH ANN TRFOR RUTH ANN KNOWLES TRUST
11-47-25-E3-22004.0401	KOCHANOWSKI RICHARD
02-47-25-E4-32000.0060	KOHM DONALD H & B DIANE
02-47-25-E3-31010.0102	KOKALES JOHN G & FLECK ARLENE E
11-47-25-E2-2000B.0170	KOMRAY RAYMOND R TRFOR RAYMOND R KOMRAY TRUST
11-47-25-E2-25000.0070	KOOB LOTHAR + MARION TRFOR KOOB TRUST
02-47-25-E4-32000.0320	KOPF GEORGE & SANDRA
02-47-25-E3-31003.0102	KORFHAGE GLENN H & GAIL A
03-47-25-E3-05000.0130	KORSTEN SCOTT H TRFOR SCOTT H + MARILYN H KORSTEN TRUST
03-47-25-E4-0300B.0060	KOSTELC RAYMOND J & POLLY J
11-47-25-E2-1800A.0240	KOZLOWSKI FREDERICK J TRFOR FREDERICK + SALLY KOZLOWSKI TRUST
03-47-25-E1-12001.0201	KRAFT RICHARD L TRFOR RICHARD LEE KRAFT TRUST
02-47-25-E1-28000.0220	KRAL GERALD W & DIANE L
11-47-25-E2-29013.1306	KRAMP WILLIAM D TRFOR WILLIAM D KRAMP TRUST
02-47-25-E1-32000.0240	KREISEL DORETTA L TRFOR DORETTA L KREISEL TRUST
35-46-25-E4-2900B.0460	KUKLA SUSAN A TRFOR SUSAN A KUKLA TRUST
11-47-25-E1-24000.0230	KURLAND CHARLES H
02-47-25-E1-33000.0070	KURTZ GARY A TRFOR GARY A KURTZ TRUST
02-47-25-E4-32000.0270	KUTA DONALD T TRFOR DONALD T KUTA TRUST
11-47-25-E2-1800A.0580	KUZMINSKI LAWRENCE N & KUZMINSKI GERALDINE A
02-47-25-E4-32000.0070	LACIS GATINS & LACIS ANU TRIEFELDT TRFOR LACIS FAMILY TRUST
11-47-25-E2-22003.0306	LAMP KEVIN P & JOANNE J TRFOR KEVIN P & JOANNE J LAMP TRUST
02-47-25-E3-1800C.0210	LANGE ANTHONY H TRFOR LANGE FAMILY TRUST
03-47-25-E1-13014.0202	LANGENHAN MARK A + BARBARA TRFOR MARK + BARBARA LANGENHAN TRUST
03-47-25-E1-12004.0102	LARKO RUSSELL S & LARKO KATHERINE A
02-47-25-E1-2900A.0060	LARSEN GALE L + SUSAN J TRFOR GALE L LARSON TRUST
02-47-25-E2-26000.0050	LARSEN JOHN E & MARGARET E
03-47-25-E2-1000A.0200	LATHROPE MICHAEL F & LATHROPE MARJORIE
11-47-25-E2-26000.0180	LAVINGTON PATRICIA ANNE & LAVINGTON MICHAEL
11-47-25-E1-24000.0200	LAWLER JOHN E & NANCY M
11-47-25-E2-1800A.0200	LAWLESS MATTHEW
03-47-25-E4-0300B.0280	LAWLEY KELLIE A TR FOR KELLIE A LAWLEY TRUST
11-47-25-E1-24000.0100	LEARMONTH RONALD S & LEARMONTH ANDREA S
02-47-25-E2-26000.0180	LECKIE GLEN K & MARIENE E
03-47-25-E1-09000.0110	LECY GREGORY G TRFOR GREGORY G LECY TRUST
11-47-25-E2-26000.0240	LEE MARY JO TRFOR MARY JO LEE TRUST
03-47-25-E1-13002.0201	LEIST DAVID & BARBARA
11-47-25-E2-26000.0160	LENAHAN JAMES P + JULIE AN
11-47-25-E2-29013.1301	LENAHAN PATRICK J & LENAHA BONNIE G
11-47-25-E2-25000.0100	LEONARD THOMAS & REGINA
11-47-25-E2-29017.1703	LEONHARDT LAWRENCE M
11-47-25-E2-1800A.0460	LERVICK ROGER B & KATHRYN L
11-47-25-E2-25000.0240	LESINSKI GERALD S & LESINSKI PAMELA K TRFOR GERALD S & PAMELA K LESINSKI TRUST
03-47-25-E4-0300B.0110	LESLIE RANDAL P TRFOR RANDAL P + SUSAN LESLIE TRUST
02-47-25-E3-1800C.0520	LETOURNEAU RICHARD + LETOURNEAU ROSEMARIE
02-47-25-E1-28000.0160	LEVEY CHRISTINE H

Parcel ID	Property Owner
03-47-25-E3-05000.0080	LEVINE MICHAEL & CIPORA
03-47-25-E2-1000A.0250	LEVY ROBERT M & COLETTE J
02-47-25-E1-33000.0050	LEWIS JAMES F & MARY E TRFOR JAMES F LEWIS TRUST
02-47-25-E2-36022.0102	LEWIS JOHN L & MINDY M
11-47-25-E1-24000.0650	LEY GARY R & DEBORAH L/E
03-47-25-E1-13012.0102	LIBURDI RICHARD J TRFOR RICHARD J LIBURDI TRUST
03-47-25-E1-13015.0201	LIEBERMAN IRVING H & LIEBERMAN CHERYL M
03-47-25-E4-0300B.0250	LIENESCH ROBERT P TRFOR ROBERT P LIENESCH TRUST
11-47-25-E3-22004.0405	LIKENS ANGEL WALTERS + WALTERS DENNIS P JR
35-46-25-E4-2900B.0270	LINDQUIST KATHRYN D TRFOR KATHRYN D LINDQUIST TRUST
02-47-25-E3-1800B.0350	LINDQUIST TERRY K & LINDQUIST JUDITH L
11-47-25-E2-29014.1401	LINGBECK GARY TRFOR GARY LINGBECK TRUST
03-47-25-E1-09000.0360	LINSENMANN CAROL A & LINSENMANN DONALD R TRFOR CAROL A LINSENMANN TRUST
02-47-25-E3-34000.0240	LISTERMAN JAMES A & LISTERMAN PAULINE L
11-47-25-E3-22009.0906	LIVINGSTON FRANK R & LIVINGSTON EVELYN A
35-46-25-E4-2900B.0420	LLEWELLYN SHARON TRFOR LLEWELLYN FAMILY VACATION TRUST
02-47-25-E2-36019.0101	LOEFFLER JOSEPH F
03-47-25-E1-08000.0020	LOGSDON HORACE K & JUDY E
02-47-25-E1-30000.0250	LONDON ANTHONY R & LONDON PATRICIA G
11-47-25-E1-1800B.0110	LOOPSTRA CLAUDIA ANN TR + NIXON JOHN ALEXANDER TRFOR CHARLES LOOPSTRA TRUST
02-47-25-E4-2300C.0450	LOUIS F CERBONE JR TRUST +NANCY M CERBONE TRUST
02-47-25-E3-31013.0202	LOVEJOY FRANCIS H & SUSAN K
03-47-25-E3-11000.0060	LOVEJOY MARK & DEBRA
03-47-25-E1-06000.0180	LUBECKY ROBERT E JR & LUBECKY LINDA NOVAK TRFOR LUBECKY-NOVAK TRUST
02-47-25-E3-31014.0202	LUEBKE DANE & MARY LOU
03-47-25-E4-0300B.0080	LUNNEY JOEL + KEVAN RUPP
11-47-25-E2-29022.2205	LYDICK RONALD & CYNTHIA
02-47-25-E3-1800C.0270	LYDICK RONALD G & RAY-LYDICK CYNTHIA M
03-47-25-E4-0300B.0320	LYNN R COOPER TRUST +RITA J COOPER TRUST
02-47-25-E4-1800B.0410	LYON DAVID C + GERMAN FRANCES BUNNY KAY
11-47-25-E1-24000.0660	LYON LUCY H L/E
35-46-25-E4-2900B.0130	LYONS SCOTT C
02-47-25-E3-31009.0102	MACDONALD JAMES & KATHLEEN
02-47-25-E1-28000.0150	MACK
11-47-25-E2-29019.1901	MACKAY PROPERTY LLCKATHLEEN BYRNE
02-47-25-E2-36023.0102	MACKOS SHERENE & DONAL L
02-47-25-E3-1800B.0260	MAFFIOLI LEWIS G & KATHIE M
02-47-25-E3-2300B.0110	MAGGIO MARY CLARE TRFOR MARY CLARE MAGGIO TRUST
11-47-25-E2-2300A.0010	MAHER KATHRYN W TRFOR KATHRYN W MAHER TRUST
02-47-25-E3-1800C.0190	MALILA PAULINE J & WAYNE C
03-47-25-E1-09000.0450	MALONEY TERRENCE M & LYNN R TRFOR TERRENCE M & LYNN R MALONEY
02-47-25-E1-28000.0120	MALTARICH MARY M TRFOR MARY M MALTARICH TRUST
11-47-25-E2-29023.2302	MANCINI ADALGISO III & MARZETTI JOANNE
02-47-25-E1-35000.0120	MANNING DAVID D & JOANN
02-47-25-E3-31003.0101	MANNO DENNIS W & SUZANNE B
11-47-25-E3-22004.0403	MARACH DENNIS L TRFOR DENNIS L MARACH TRUST
11-47-25-E3-22006.0604	MARAZZO JOSEPH & JENNIFER
03-47-25-E2-1000A.0060	MARGARET B PETRI
11-47-25-E2-29019.1902	MARISCOVETERE GARY & GAIL
03-47-25-E4-04000.0010	MARKEL WILLIAM K & LYNN B
11-47-25-E2-29015.1501	MARKUNS RICHARD J TRFOR RICHARD J MARKUNS TRUST
11-47-25-E2-2000B.0260	MARQUART BRUNO & VERA
02-47-25-E3-2300A.0040	MARSH BRUCE R TRFOR BRUCE ROBERTSON MARSH TRUST
11-47-25-E2-26000.0110	MARSHKE HUGH E TRFOR HUGH E MARSHKE TRUST
11-47-25-E2-29021.2103	MARTAU FRANK E + LINDA S
11-47-25-E2-29017.1704	MARTIN ARTHUR M & SERENA M
11-47-25-E2-2000B.0050	MARTIN FRANK A + ANN M TRFOR FRANK A MARTIN TRUST
02-47-25-E4-32000.0280	MARTINI ANGELO SR + BETTY ANN
11-47-25-E2-1800A.0530	MARTINSON THOMAS J & NANCY
03-47-25-E2-12007.0102	MASSIE JOHN & MARY ANN TRFOR JOHN R + MARY ANN MASSIE TRUST

Parcel ID	Property Owner
03-47-25-E1-12005.0201	MATOIAN DALEETA TRFOR DALEETA MATOIAN TRUST
02-47-25-E3-1800B.0330	MATOK JUDITH ANN & JOHN M TRFOR JUDITH ANN + JOHN M MATOK TRUST
11-47-25-E2-1800A.0440	MATTHEW KELLI BACKOS TRFOR KELLI BACKOS MATTHEW TRUST
03-47-25-E1-06000.0090	MCAULIFF TIMOTHY M & MCAULIFF JUDITH M
02-47-25-E3-2300B.0130	MCCALL ROBERT E & RAE ANN L/E
11-47-25-E2-2000A.0300	MCCANN JOHN W & JULIE C
03-47-25-E1-13005.0101	MCCARTHY COREY & ANNE
02-47-25-E2-33000.0150	MCCARTNEY JAMES W & JUNE
03-47-25-E1-13002.0101	MCCHESNEY DEBORAH L TRFOR DEBORAH L MCCHESNEY TRUST
02-47-25-E3-34000.0260	MCCHESNEY RUSSELL D & MCCHESNEY VICTORIA S
35-46-25-E4-2900B.0110	MCCONNAUGHAY JOHN W & MCCONNAUGHAY KAREN SPO BOX
11-47-25-E2-26000.0090	MCCOY MARY ANN TRFOR MARY ANN MCCOY TRUST
11-47-25-E2-2000B.0530	MCCRONE THOMAS A & PAMELA A
02-47-25-E4-32000.0300	MCDERMOTT WILLIAM & MCDERMOTT KATHLEEN
02-47-25-E3-1800C.0290	MCDONALD DAVID BRIAN & MCDONALD COLLEEN ANNE
02-47-25-E1-30000.0140	MCDONOUGH JANET P
02-47-25-E3-2300A.0030	MCENHILL THOMAS J TRFOR MCENHILL TRUST
11-47-25-E2-2000A.0340	MCFADDEN ROSALIND
11-47-25-E2-2000A.0290	MCGOWAN DOROTHY TRFOR DOROTHY MCGOWAN TRUST
11-47-25-E2-29024.2405	MCGOWAN JAMES R & SARAH A
02-47-25-E2-36019.0102	MCHUGH EILEEN & MICHAEL
02-47-25-E3-31015.0101	MCKAY GARY & MICHELE
02-47-25-E3-1800B.0310	MCKENNA BERNARD J JR & MCKENNA MARGARET R TRFOR BERNARD J JR & MARGARET R MCKENNA TRUST
11-47-25-E1-1800B.0050	MCLAUGHLIN JAMES & DEBORAH
11-47-25-E2-26000.0350	MCLAURIN ROY P JR TRFOR ROY P MCLAURIN JR TRUST
03-47-25-E3-05000.0140	MCLEAN DUANE M TRFOR MCLEAN FAMILY TRUST
11-47-25-E3-22008.0801	MCLNNIS MARYBETH TRFOR
02-47-25-E1-33000.0010	MCMIINN WILLIAM S & TERESA O
03-47-25-E3-05000.0100	MCNAIRY JACK H & MARY C
02-47-25-E3-1800C.0430	MCNALLY RICHARD D & DORIS A
02-47-25-E3-34000.0200	MCNERNEY JAMES T TRFOR JAMES T MCNERNEY TRUST
02-47-25-E1-2900A.0050	MCPHERSON C BRAD & MCPHERSON JENNIFER L
02-47-25-E1-2900A.0220	MCTAGGART KEVIN G & MCTAGGART BARBARA A
11-47-25-E2-1800A.0170	MEAD CHARLES E & SUSAN
02-47-25-E3-1800B.0270	MEIER KAREN M TRFOR KAREN M MEIER TRUST
02-47-25-E1-28000.0130	MELDRUM CHARLES E & MARIA M
02-47-25-E2-36024.0202	MELLO STEPHEN J & ANNE F L/E
35-46-25-E4-2900B.0450	MELNIK MICHAEL W TRFOR MICHAEL W MELNIK REVOCABLE TRUST
11-47-25-E1-24000.0060	MELVIN BRADLEY + JENNIFER TRFOR BRADLEY MELVIN TRUST
35-46-25-E4-2900B.0260	MELZER JAMES R & TAMMY R
02-47-25-E1-30000.0070	MERRIFIELD JOHN H TRFOR JOHN H MERRIFIELD TRUST
02-47-25-E1-28000.0010	MERTENS TERRIE
11-47-25-E1-24000.0640	MEYER D F & SANDRA L
02-47-25-E3-34000.0050	MEYER JOHN J & KATHERINE V
11-47-25-E2-2000A.0310	MILLER HARRY A JR TRFOR HARRY A JR + LUCY C MILLER TRUST
11-47-25-E3-22005.0505	MILLER COREY G & JOANN P
02-47-25-E4-32000.0100	MILLER J GORDON & FAYE B
11-47-25-E2-2000B.0130	MILLER JEFFREY H & MILLER BARBARA D
02-47-25-E3-2300A.0090	MILLER JOHN PATRICK & MILLER GINA LYNN
35-46-25-E4-2900B.0060	MILLER RAYMOND & MILLER PAMELA ROLAND
11-47-25-E2-26000.0080	MILLER RICHARD C & LINDA D
02-47-25-E1-35000.0030	MILLER SCOTT ALAN TRFOR SCOTT ALAN MILLER TRUST
02-47-25-E3-31008.0102	MILLER STEPHEN A + JANICE A
11-47-25-E2-26000.0260	MILLS RICHARD & NANCY
11-47-25-E2-25000.0160	MIMIKOS GEROGE L & MARCY A
02-47-25-E1-2900A.0110	MITCHELL MARGARET A
02-47-25-E3-34000.0180	MOCHEL DAVID MARTIN & MOCHEL MARGARET MARY
11-47-25-E3-22008.0804	MOFFITT JOHN E & LINDA JOAPT
02-47-25-E1-2900B.0010	MOLLAHAN KAREN R + JOSEPH S MOLLAHAN TRUST
02-47-25-E3-31002.0101	MONGEON MARK A & CLAIRE S TRFOR MONGEON FAMILY TRUST

Parcel ID	Property Owner
11-47-25-E3-22008.0808	MORAN THOMAS J + MORAN CAROLINE MAPT
02-47-25-E3-1800C.0390	MOREAU SUE L/E
02-47-25-E3-1800C.0440	MORISSEAU BRIAN T TRFOR BRIAN T MORISSEAU TRUST
02-47-25-E3-1800B.0210	MORLEY ELISA ROSE & MORLEY JOHN CHARLES III TRFOR JOHN CHARLES III + ELISA ROSE MORLEY TRUST
11-47-25-E1-1800B.0100	MORRISON FRANK S & CHERYL A TRFOR FRANK A + CHERYL A MORRISON TRUST
11-47-25-E2-22012.1201	MORRISON NICOL S & SCOTT V
02-47-25-E1-30000.0080	MOSCOV STEWART R TRFOR MOSCOV TRUST
11-47-25-E2-29020.2006	MOSSON CHRISTOPHER M & MOSSON SUSAN A TRFOR CHRISTOPHER M MOSSON TRUST
02-47-25-E4-32000.0330	MUELLER HAROLD P III & MUELLER PATRICIA P
11-47-25-E3-22009.0903	MULCAHY EDWARD J & JEANNE M
02-47-25-E3-31012.0202	MULVANEY KEVIN & ANNE
03-47-25-E1-13016.0201	MURPHY JAMES E JR & MURPHY ELIZABETH W
03-47-25-E1-09000.0300	MURPHY JAMES J & DOROTHY M
02-47-25-E3-34000.0090	MURPHY PATRICK L & MURPHY LINDA REILLY
11-47-25-E3-22005.0503	MURPHY R FRANK
02-47-25-E1-30000.0130	MURPHY STEPHEN P & JANE H
35-46-25-E4-2900B.0090	MURPHY WILLIAM J III & MURPHY VALERIE L
11-47-25-E2-1800A.0630	MURRAY JAMES D & VIRGINIA D
02-47-25-E3-36016.0202	MUSZYNSKI MICHAEL
11-47-25-E2-2000A.0280	MYERS JAMES R & ALLISON MARCIA K
02-47-25-E2-26000.0070	NAGY STEPHEN G & DIEDRE M
11-47-25-E2-2000B.0490	NAPURANO ANDREW G & ARDEN L
11-47-25-E2-25000.0370	NAPURANO JOANNE TRFOR JOANNE NAPURANO TRUST
02-47-25-E1-35000.0060	NASH GEORGE M & MICHELLE C L/E
35-46-25-E4-2900B.0330	NECASTRO ANTHONY FRANCIS TRFOR ANTHONY FRANCIS NECASTRO TRUST
02-47-25-E3-2300A.0120	NELSON DANIEL G & DELORA L
02-47-25-E3-34000.0020	NELSON ELEANOR J + COPPEL ERIKKA L
02-47-25-E1-35000.0080	NELSON GARY A & JANETH
11-47-25-E2-29022.2204	NELSON JAMES F TRFOR JAMES F NELSON TRUST
03-47-25-E4-0300B.0210	NELSON PATTI
03-47-25-E3-05000.0110	NERO ROBERT A & MARY JO
11-47-25-E1-1800B.0060	NESBITT DAVID W TRFOR DAVID W NESBITT FAMILY TRUST
11-47-25-E2-29025.2503	NESTOR ROBERT & BARBARA
02-47-25-E2-36023.0202	NET-
11-47-25-E2-2000B.0140	NICHOLAS T MATOOK TRUST +ELAINE J MATOOK TRUST
02-47-25-E3-2300A.0060	NICOLETTE DANIEL F & MCCOY JACQUELINE L/E
02-47-25-E3-1800C.0470	NIDETZ LEE M TRFOR JUDY G NIDETZ LIVING TRUST
02-47-25-E1-32000.0340	NIELSEN MARK A + CYNTHIA H TRFOR MARK A NIELSEN
03-47-25-E1-12002.0101	NOE DONALD E & HUNCHAR-NOE MYRA
03-47-25-E1-09000.0270	NOELKEN DAVID A & CARYL H
02-47-25-E3-31001.0202	NOLAN JAMES D & JOANN M
03-47-25-E1-13007.0202	NOLTE PATRICIA A
02-47-25-E1-11000.0120	NORBECK TIMOTHY B & NORBECK MICHELE R
11-47-25-E2-1800A.0420	NORLANDER KERMIT L TRFOR KERMIT L & NANCY J NORLANDER TRUST
02-47-25-E3-2300B.0070	OBRIEN DAVID & MARCIA
35-46-25-E4-2900B.0170	OCONELL MICHAEL JOHN & SNYDER WENDY LEE
02-47-25-E3-31011.0102	OCONNOR GERALD R & MARY V
03-47-25-E1-13015.0202	OCONNOR KIMBERLY M TRFOR KIMBERLY M OCONNOR TRUST
03-47-25-E3-05000.0230	ODEA DANIEL & BARBARA
03-47-25-E4-05000.0040	ODELL DONALD G JR & HANNON PATRICIA LAUREEN
02-47-25-E3-2300B.0120	OGRADY MARY ELLEN
02-47-25-E3-31004.0202	OHARA EILEEN F
11-47-25-E2-25000.0320	OHARE ROBERT J & RITA T
03-47-25-E4-04000.0040	OHRADZANSKY THOMAS & OHRADZANSKY PATRICIA
11-47-25-E1-24000.0560	OLEYAR PAUL F & LINDA L
02-47-25-E4-1800B.0130	OLSEN EDWARD + JENNIFER TR FOR OLSEN LIVING TRUST
02-47-25-E3-25000.0010	OLSZEWSKI WILLIAM & JULIE
03-47-25-E1-13013.0202	ONSON RICHARD KEITH & ONSON LINDA KATHLEEN TRFOR ONSON TRUST
02-47-25-E3-1800C.0220	OPPMANN EWALD A & ROSEANNE TRFOR EWALD A + ROSEANNE OPPMANN TRUST
03-47-25-E4-0300B.0330	ORFITELLI JOHN A & KAREN J

Parcel ID	Property Owner
02-47-25-E3-25000.0030	ORUM NANCY K & STEPHEN A
11-47-25-E2-25000.0150	OSBORNE LAWRENCE L & GRACIE
11-47-25-E2-2000B.0020	OSTERHOLM O DOUGLAS & JOAN
11-47-25-E3-22006.0601	OUTCALT JOHN & KATHLEEN M + HOULAS KATELYN & MARC ET AL
11-47-25-E2-25000.0250	OUTCALT JOHN & KATHLEEN M
03-47-25-E4-04000.0080	OZMENT JEANNE B
11-47-25-E2-29013.1307	PAARLBERG PATRICIA ANN TRFOR PATRICIA ANN PAARLBERG TRUST
11-47-25-E2-29014.1405	PAARLBERG THOMAS P & PAARLBERG FONDA J
11-47-25-E3-22007.0701	PACE WALTER A JR & JEAN M
11-47-25-E2-1800A.0150	PACKO RICHARD JOHN
02-47-25-E1-28000.0030	PALMER ROBERT M & MARTHA D
02-47-25-E1-11000.0140	PALUMBO DOMINIC F + RIETHER MARY S
02-47-25-E2-36020.0101	PARADIS DAVID C & PARADIS PARASKEVI P LOULAKIS
11-47-25-E3-22005.0507	PARENTE MARY E + PARENTE SHARON
02-47-25-E4-2300C.0500	PARISEAU JUDITH A
11-47-25-E2-26000.0330	PARKS VIRGINIA L TRFOR VIRGINIA L PARKS TRUST
02-47-25-E3-34000.0250	PARRISH BILLY J & PARRISH PATRICIA M
11-47-25-E3-22005.0501	PATRICK J SPRATT TRUST +FRANCINE M SPRATT TRUST
03-47-25-E1-13011.0201	PAUL BERNHARD A & CAROLE L
03-47-25-E2-1000B.0120	PAUL W HANLON TRUST +CHERYL L HANLON TRUST
03-47-25-E2-1000A.0230	PAULIN HARVEY J + DEBORAH D
03-47-25-E3-05000.0250	PAXTON FREDERICK D II & PAXTON DIANA
03-47-25-E2-1000A.0150	PEASE ROBERT E & MCDONOUGH KATHLEEN A
03-47-25-E2-1000A.0110	PECORELLA MATTEO
03-47-25-E1-06000.0080	PELLETZ JEANNE A
02-47-25-E3-31013.0201	PEREZ ROBERT J TRFOR ROBERT J PEREZ TRUST
03-47-25-E3-11000.0040	PERSEVERANCE GROUP LLC
11-47-25-E2-1800A.0450	PESCATORE LOUIS JOSEPH + MANLEY ANGELA BRIDGET
02-47-25-E2-36020.0201	PETEF GEORGE & GEORGIA
11-47-25-E2-2000A.0350	PETERSON GREGORY & PATRICIA
11-47-25-E1-24000.0130	PETRO THOMAS M & MESSNER KRISTINE E + MESSNER GENE R & BARBARA A
03-47-25-E2-1000A.0080	PETRONIO CARL V & CAROL W
03-47-25-E1-13015.0102	PHILIP R MARTIN TRUST +ELIZABETH S MARTIN TRUST
11-47-25-E2-2000B.0550	PHILLIPS DAVID R TRFOR DAVID R PHILLIPS TRUST
11-47-25-E2-2000B.0280	PHILLIPS WILLIAM T & SUSAN
02-47-25-E3-32000.0050	PICARIELLO RICHARD & PICARIELLO CONSTANCE
03-47-25-E1-08000.0100	PIERCE RONALD L & DIANE K
02-47-25-E2-36021.0101	PILARSKI DONNA M TRFOR DONNA M PILARSKI TRUST
11-47-25-E2-2000B.0190	PINAULT PAUL & GAIL A
02-47-25-E2-36026.0201	PINTER JOSEPH F & MARIANNE
02-47-25-E3-34000.0080	PIZZANO JOSEPH V & MARIE J
02-47-25-E3-31015.0201	PLUNKETT WILLIAM J TRFOR PLUNKETT FAMILY TRUST
11-47-25-E3-22008.0806	PLYLER E DERRICK & SHEILA P
02-47-25-E3-1800C.0170	POLZER KAREN A TRFOR KAREN A POLZER TRUST
11-47-25-E2-29016.1601	POMORSKI MARK & ADAMS POMORSKI DEBRA
03-47-25-E3-05000.0240	POPE JOHN M & RENEE A
11-47-25-E1-1800B.0080	PORACKY JOHN W & LIZABETH D
02-47-25-E3-31004.0201	PORTER MARVIN & PAULA
02-47-25-E3-31008.0101	POSTER MARSHA
03-47-25-E1-06000.0040	POSTMA GARY A & KAREN L
02-47-25-E2-26000.0090	POTASH LOREE E
02-47-25-E3-1800B.0390	POWESR DOYLE M & POWERS DIANE J L/E
02-47-25-E3-31002.0102	PREISSMAN STEVEN M & RUTH
11-47-25-E2-1800A.0540	PRESS RUSSELL G JR & PRESS JUDITH H
11-47-25-E2-2000B.0150	PRICE JENNIFER LYNN
11-47-25-E2-1800A.0120	PRIDEAUX ROBERT A & PEGGY A TRFOR PRIDEAUX FAMILY TRUST
02-47-25-E4-2300C.0510	PRITCHARD JUDITH H
35-46-25-E4-2900B.0300	PRUITT BARBARA J TRFOR BARBARA J MCDONOUGH TRUST
02-47-25-E3-32000.0030	PUETTMANN SCOTT M TRFOR SCOTT M PUETTMANN TRUST
03-47-25-E1-13013.0102	PUTTS ROBERT S & ANNETTE C

Parcel ID	Property Owner
35-46-25-E4-2900B.0190	PUZZUOLI RICHARD & ANN + PUZZUOLI ENRICO & ANN MARIE
11-47-25-E2-2000B.0370	QUICK MICHAEL P & DEBRA A TRFOR MICHAEL P & DEBRA A QUICK LIVING TRUST
11-47-25-E3-22009.0901	QURESHI MARY ANNE & QURESHI SHOUKAT H TRFOR MARY ANNE QURESHI TRUST
11-47-25-E3-22008.0803	RADKE JAY TRFOR JAY + MICHELLE RADKE TRUSTW
11-47-25-E2-1800A.0430	RADLER DANIEL GEORGE & RADLER CATHERINE MARY TRFOR DANIEL G + CATHERINE M RADLER TRUST
02-47-25-E3-2300A.0020	RAE SANDRA R & JOHN H
02-47-25-E1-30000.0110	RAJTORA DENNIS W & SUSAN E TRFOR RAJTORA FAMILY TRUST
11-47-25-E2-29014.1402	RALEIGH WILLIAM P + RALEIGH JONATHAN
11-47-25-E2-1800A.0480	RAMENTOL DEBORAH M TRFOR DEBORAH M RAMENTOL TRUST
11-47-25-E2-26000.0300	RAPP ROBERT P & NOWAK-RAPP MARGARET
11-47-25-E2-22012.1207	RASHID RONALD P TRFOR RONALD P RASHID TRUST
03-47-25-E4-0300B.0120	RAUH JANE W TRFOR JANE W RAUH TRUST
11-47-25-E2-29024.2406	RAVITZ GERALD A & SHIRLEY
02-47-25-E2-36022.0101	REDKEY JAMES DAVID & REDKEY HARRIET LEE
11-47-25-E1-24000.0010	REEDER ROBERT R & MARY W
03-47-25-E1-08000.0090	REESE C MICHAEL & JENNIFER
02-47-25-E3-26000.0310	REID DONALD RAYMOND & REID CHERI THOMPSON
02-47-25-E1-28000.0210	REISENFELD HAROLD S & REISENFELD CYNTHIAPO BOX
11-47-25-E2-26000.0320	REKOWSKI JEROME & DIANA
02-47-25-E1-2900B.0580	RELPH ROBYN S
11-47-25-E1-1800A.0050	RENNIE VIRGINIA A & RENNIE ROBERT P TRFOR VIRGINIA A RENNIE TRUST
02-47-25-E1-3000A.1000	RESOURCE CONSERVATION SYSTEMS
02-47-25-E1-300L2.0000	RESOURCE CONSERVATIONSYSTEMS LLC
03-47-25-E2-1000A.0160	REYES RUDOLFO ELIAS & REYES DEBRA GRANT
11-47-25-E2-26000.0220	REYNOLDS JOHN D & HELGA H
02-47-25-E1-28000.0080	REZNER RAY G
03-47-25-E1-09000.0340	RHODES WILLIAM E III & RHODES KAREN K TRFOR RHODES
11-47-25-E1-24000.0070	RICHARD A CARR TRUST +JOAN M CARR TRUSTPO BOX
11-47-25-E2-29016.1604	RICHARD C SCHERER TRUST
02-47-25-E3-1800B.0280	RICHARD J VOLTZ TRUST +LINDA J VOLTZ TRUST
03-47-25-E4-0300B.0190	RICHARD J ZARZECZNY TRUST +MELODIE J ZARZECZNY TRUST
03-47-25-E1-08000.0190	RICHARDSON KEN E & RICHARDSON CHRISTINA W
03-47-25-E1-09000.0050	RICHARDSON LAUREN TRFOR PIERCE FAMILY TRUST
03-47-25-E1-13003.0202	RIEGLE THOMAS G & PAMELA B
02-47-25-E3-36018.0202	RILEY DANIEL J
11-47-25-E2-29025.2506	RIMBACH ELIZABETH
11-47-25-E2-2000A.0370	RIMBACH NORBERTA TRFOR NORBERTA RIMBACH TRUST
03-47-25-E1-12001.0101	RINEHART CHARLES & LINDA S
11-47-25-E3-22007.0703	RINGLER DEBRA JANE
11-47-25-E2-26000.0170	RIST RONALD E & ELSIE M
03-47-25-E2-1000A.0210	RITTENHOUSE JOHN D & RITTENHOUSE NANCY L
11-47-25-E1-1800B.0070	RITTER GARY F L/E + SPEER CHRISTINE L/E
03-47-25-E2-1000B.0160	ROACH D SCOTT & LINDA H
02-47-25-E4-1800B.0190	ROANE JIMMY M TRFOR ROANE TRUST
02-47-25-E2-26000.0190	ROBERSON EDWARD J & ROBERSON STACEY M
11-47-25-E2-2000B.0200	ROBERT L GARRISON JR TRUST +JENIFER A GARRISON TRUST
35-46-25-E4-2900B.0430	ROBERT P STRAUSS TRUST +MARY JO STRAUSS TRUST
02-47-25-E3-25000.0050	ROBERTS BUDDY THOMAS TRFOR BUDDY THOMAS TRUST
03-47-25-E3-11000.0010	ROBERTS DAVID H & SUSAN E L/E
02-47-25-E3-31010.0201	ROBERTS JUDITH ANN TRFOR JUDITH ANN ROBERTS TRUST
03-47-25-E3-05000.0210	ROBERTS THOMAS S TRFOR THOMAS S ROBERTS TRUST
02-47-25-E4-32000.0150	ROBLE MARK A TRFOR MARK A ROBLE TRUST
03-47-25-E3-05000.0400	ROCHE MARK A TRFOR MARK A ROCHE TRUST
02-47-25-E1-11000.0150	ROD INVESTMENT CORPORATION
03-47-25-E1-08000.0160	ROEHLING KAREN E TRFOR KAREN E ROEHLING TRUST
03-47-25-E3-05000.0370	ROESSNER JOHN K III TRFOR JOHN K ROESSNER III TRUST
11-47-25-E1-24000.0030	ROHLMAN JIM & LOUISE TRFOR ROHLMAN FAMILY TRUST
02-47-25-E1-2900B.0560	ROLOFF WILLIAM & LAURIE L/E
11-47-25-E1-24000.0220	ROMAN RICHARD + JOAN
03-47-25-E1-08000.0130	RONALD J HUTCHESON TRUST +KIMBERLY D HUTCHESON TRUST

Parcel ID	Property Owner
03-47-25-E2-1000A.0040	RORIE ANGELA
11-47-25-E1-1800A.0010	ROSE LAWRENCE A TRFOR ROSE LIVING TRUST
03-47-25-E1-09000.0080	ROSSI CATHERINE H TRFOR CATHERINE H ROSSI REVOCABLE TRUST
11-47-25-E2-2000B.0340	ROSWICK BONITA KAY TRFOR WAYNE ALAN + BONITA KAY ROSWICK TRUST
02-47-25-E4-11000.0070	ROTERMUND PAUL L JR
02-47-25-E3-31001.0102	ROTHENBERG LAWRENCE I & ROTHENBERG LILLIAN A TRFOR ROTHENBERG FAMILY TRUST
03-47-25-E4-0300B.0040	ROTHSCHILD RICHARD F & ROTHSCCHILD CHRISTINE M
03-47-25-E1-13001.0102	ROVANO DENNIS J TRFOR DENNIS J ROVANO TRUST
02-47-25-E3-36016.0102	ROWAN LARRY J & SUSAN J
02-47-25-E2-26000.0170	ROYALTY DARREN A & MISTY S
03-47-25-E2-1000B.0070	RUBIN DAVID ALLEN
11-47-25-E2-25000.0200	RUDERMAN ALAN C & GAIL K
11-47-25-E2-29016.1603	RUFFNER JAMES H TRFOR JAMES H RUFFNER TRUST
02-47-25-E2-36026.0202	RUGGIERO GAETANO M & RUGGIERO MAURINA M
11-47-25-E3-22010.1002	RUSIN LAWRENCE C + JUDITH L
03-47-25-E1-13010.0201	RUSIN MARY LOU L/E
02-47-25-E3-1800C.0330	RUSKIN STANLEY CLARK & RUSKIN JUDITH A
11-47-25-E2-1800A.0230	RUSSELL EDWARD H + LING DEIRDRE A
11-47-25-E2-2000B.0400	RUSSELL PAUL R TRFOR PAUL R + CAROL J RUSSELL TRUST
03-47-25-E1-13010.0101	RUSSELL THEODORE S & RUSSELL REGINA M
11-47-25-E2-2000B.0450	RUSTAD CRAIG A & RUSTAD STEPHANIE T TRFOR CRAIG + STEPHANIE RUSTAD TRUST
02-47-25-E3-31012.0201	RYAN LISA A
03-47-25-E1-09000.0200	RYAN THOMAS A & FRANCES D
02-47-25-E2-36021.0202	RYDEN SHEILA & JOHN
03-47-25-E2-1000A.0130	RZASNICKI PETER + RZASNICKI MARJORIE H
11-47-25-E2-2000B.0350	SABO MARILYN G & MICHAEL C
03-47-25-E3-05000.0180	SAITZ JAMES A & BARBARA J TRFOR JAMES A SAITZ TRUST
11-47-25-E2-2000B.0520	SAKP LLC
11-47-25-E1-24000.0090	SALE ROBERT E & MARTHA A TRFOR R & M SALE TRUST
03-47-25-E3-05000.0060	SANDZA HELEN L TRFOR HELEN L SANDZA TRUST
11-47-25-E2-2000B.0330	SANGIOVANNI JOHN-PAUL & SANGIOVANNI MARIE
11-47-25-E3-22009.0905	SANTYE GELNN ROBERT & SANTYE MARIA V
11-47-25-E1-24000.0630	SARAKA FRANK M & SUSAN A
35-46-25-E4-2900B.0290	SARUBBI JOSEPH P & JOANNE S
11-47-25-E2-1800A.0110	SATTERWHITE CYNTHIA B
11-47-25-E3-22005.0502	SAUL MAXINE S TRFOR MAXINE S SAUL TRUST
11-47-25-E1-27000.0030	SAUR CALVIN & WENDY
02-47-25-E1-30000.0220	SCANLAN GEORGENA S
03-47-25-E1-12005.0102	SCANLON JOHN P & MAUREEN
11-47-25-E1-1800B.0030	SCHAFFER JULIANE K TRFOR JULIANE K SCHAFFER TRUST
11-47-25-E2-2000B.0310	SCHAFFER TIMOTHY R & SCHAFFER BARBARA J
03-47-25-E2-1000A.0020	SCHALLER JOHN R & JEAN M TRFOR JEAN M SCHALLER TRUST
03-47-25-E1-13005.0102	SCHAU SUMMER + SCHAU DAVID
11-47-25-E2-25000.0210	SCHAUER PHYLLIS J TRFOR PHYLLIS J SCHAUER TRUST
02-47-25-E1-35000.0130	SCHHEETZ-BRUCE ROSEMARY E
11-47-25-E3-22007.0704	SCHIB MICHAEL P & IRENE T
11-47-25-E3-22006.0603	SCHIVLEY G GREGORY & N C
02-47-25-E3-2300A.0070	SCHLECHT KAROLYN M TRFOR KAROLYN M SCHLECHT TRUST
02-47-25-E3-25000.0040	SCHLERF STEVEN G & JANICE APO BOX
03-47-25-E4-0300B.0230	SCHMAHL TERENCE M TRFOR TERENCE M & KAREN S SCHMAHL TRUST
03-47-25-E1-13006.0201	SCHMALEY RICHARD
03-47-25-E1-06000.0130	SCHMIDT GERALD D & GAIL M
03-47-25-E1-09000.0090	SCHMIDT STEVEN M TRFOR STEVEN M SCHMIDT TRUST
02-47-25-E4-32000.0160	SCHMITZ RICHARD R & MARY L
03-47-25-E1-13004.0101	SCHNAGL GREGORY A & FOCHTMAN SCHNAGAL MOLLY A TRFOR SCHNAGL TRUST
11-47-25-E2-1800A.0180	SCHNEIDER MATTHEW JOHN & SCHNEIDER DEBORAH SUE
02-47-25-E4-32000.0140	SCHNYDER GEORGE & LYNNE
11-47-25-E1-1800A.0060	SCHOENFELDER VINCENT A & SCHOENFELDER MARIANNE H
11-47-25-E2-1800A.0130	SCHOLNICK HARVEY L & SCHOLNICK DIANE L
02-47-25-E3-1800C.0300	SCHOR KAREN R TRFOR KAREN R SCHOR TRUST

Parcel ID	Property Owner
03-47-25-E1-06000.0140	SCHOTZ LARRY A TRFOR LARRY A + MARION C SCHOTZ TRUST
02-47-25-E3-31011.0201	SCHRAGER ALAN
11-47-25-E2-1800A.0220	SCHRAUTEMEIER KENNETH G & SCHRAUTEMEIER ELAINE G
11-47-25-E2-22002.0201	SCHRECKER DENNIS R & SCHRECKER LINDA L
02-47-25-E1-30000.0090	SCHUELLER MARK P + JANET C
35-46-25-E4-2900B.0470	SCHUERING KURT C & BETH A
11-47-25-E2-2000B.0090	SCHULENBERG ROBERT + NANCY TRFOR SCHULENBERG TRUST
03-47-25-E2-12006.0202	SCHULTZ RICHARD A & NADENE
02-47-25-E1-32000.0230	SCHULZ DAVID W & STACY L
11-47-25-E1-24000.0570	SCHUMACHER RANDAL P TRFOR SCHUMACHER FAMILY TRUST
03-47-25-E1-13004.0201	SCHWEIZER ROLF A & ANDREA C + SCHWEIZER PHILLIPPE CWOLFSWINKEL
03-47-25-E1-09000.0130	SCLAFANI DONALD L & SCLAFANI SUZANNE B TRFOR SUZANNE B SCLAFANI QPRT
11-47-25-E2-2000A.0330	SEEBER RONALD L & WILSON ELLEN G TRFOR WILSON-SEEBER TRUST
03-47-25-E1-08000.0150	SEIDELL ROBERT L & JANET M
11-47-25-E2-22012.1204	SEIK DANIEL R & EILEEN
02-47-25-E3-34000.0100	SEMMELMAN KAREN L & ORTWEIN BERNARD M
03-47-25-E1-13003.0101	SERWA LEONARD B TRFOR L & M TRUST
03-47-25-E1-09000.0060	SEVERIN JAMES M & SWITZER-SEVERIN JULIE ANN
02-47-25-E2-36021.0201	SFORZA PETER E JR & TERRI L
11-47-25-E2-29023.2306	SHAINÉ INNAURATO LISA A & SHAINÉ SETH K
11-47-25-E2-2000B.0480	SHANAHAN CAROL
11-47-25-E1-24000.0150	SHANLEY CHRISTINE T TRFOR SHANLEY COOPERLEAF TRUST
02-47-25-E3-31013.0102	SHEA KIM ANNE TRFOR KIM ANNE SHEA TRUST
11-47-25-E2-29024.2404	SHECKELL FRANK N TRFOR FRANK N SHECKELL TRUST
03-47-25-E2-1000B.0140	SHELLEY CHARLES L & JANET M
11-47-25-E2-25000.0220	SHERRY WILLIAM T TRFOR DONNA M SHERRY TRUST
35-46-25-E4-2900B.0320	SHERSHENOVICH JANE
02-47-25-E1-11000.0170	SHORT JEFFREY A & CANDY
11-47-25-E3-22010.1004	SHORT MICHAEL K & BARBARA J
03-47-25-E1-06000.0160	SHORT RICHARD B TRFOR RICHARD B SHORT + KARON A HARMS TRUST
02-47-25-E3-36018.0102	SHRODE RICHARD I & SHRODE JOHANNA M L/E
02-47-25-E1-28000.0140	SHULTS EDMOND R JR & SHULTS SUSAN L
11-47-25-E2-2000A.0360	SIECKMAN KENNETH G & SIECKMAN KATHLEEN
11-47-25-E2-29024.2401	SILCA GEORGE N & DIANE B
02-47-25-E3-34000.0010	SILVA ELMER H JR & ANN L JPO BOX
11-47-25-E1-24000.0620	SIMPSON JAMES A & SIMPSON KATHLEEN G L/E
02-47-25-E1-35000.0110	SINATRA JOHN + LINDA
03-47-25-E2-12007.0101	SINGER HERBERT J JR & SINGER BARBARA
02-47-25-E2-36026.0101	SIROSKY DENNIS S & GLORIA X
03-47-25-E1-06000.0170	SIROTA ELLIOTT A
11-47-25-E2-26000.0230	SLAUGHTER MARK R & SUSAN E
02-47-25-E2-26000.0210	SLAYBAUGH BARBARA L & JOHN C
02-47-25-E4-32000.0290	SLEDGE MICHAEL & MARGARET
02-47-25-E3-25000.0420	SMALL GLENN & GARIANN
02-47-25-E1-28000.0060	SMATHERS DOUGLAS L TRFOR SMATHERS FAMILY TRUST
02-47-25-E3-31006.0102	SMITH AMY L
03-47-25-E1-09000.0180	SMITH ELIZABETH + LEONARD TR FOR ELIZABETH J SMITH TRUST
02-47-25-E3-31015.0102	SMORAGIEWICZ CAROL ANN
03-47-25-E4-0300B.0070	SMULAN GARRY E & GAYE
02-47-25-E1-33000.0060	SNYDER JACQUELYN D & SNYDER ARTHUR III
03-47-25-E1-09000.0370	SOFOUL EDITH D TRFOR EDITH D SOFOUL TRUST
11-47-25-E2-1800A.0250	SOLHEIM BRADLEY W & SOLHEIM CYNTHIA D
11-47-25-E2-29020.2005	SOLVERSON SHARON M TRFOR SHARON M SOLVERSON TRUST
03-47-25-E3-05000.0320	SORENSEN ERIC H & ALICE M
03-47-25-E3-05000.0360	SPARACINO GEORGE P & SPARACINO SERENA A TRFOR SPARACINO TRUST
02-47-25-E3-1800C.0500	SPIELMAN ROBERT W & BETTE B
02-47-25-E2-26000.0100	SPOERL DARYL F & SPOERL JACKQUELYN JN
11-47-25-E2-29017.1705	SPRING CHRISTOPHER & TRACEY
11-47-25-E3-22005.0504	SPRINGS CHARLES E JR & SPRINGS KATHRYN
03-47-25-E2-1000A.0100	ST ONGE PAUL P & PATRICIA C

Parcel ID	Property Owner
35-46-25-E4-2900B.0480	STACK MICHAEL & MICHELLE
03-47-25-E1-08000.0040	STADLER MATTHEW S & MARCIA
03-47-25-E1-08000.0060	STANAGE SARAH JEAN TRFOR SARAH JEAN STANAGE TRUST
03-47-25-E1-12002.0102	STARK RAYMOND C & CAROL P
11-47-25-E2-29016.1602	STARY RANDALL L TRFOR STARY REVOCABLE TRUST
03-47-25-E1-09000.0010	STEFANKO ROBERT A & STEFANKO BARBARA J
03-47-25-E1-13006.0101	STEFFEL CHARLES S & STEFFEL CAROLE J TRFOR STEVE + CAROLE STEFFEL TRUST
35-46-25-E4-2900B.0280	STEIGMEYER PATRICIA & STEIGMEYER ROBERT
03-47-25-E4-0300B.0290	STEWART ROBERT E TRFOR ROBERT E STEWART TRUST
02-47-25-E4-1800B.0180	STILLMAN ROGER C TRFOR ROGER C + LAURA L STILLMAN TRUST
02-47-25-E1-2900A.0040	STOLZ RICHARD J & PAMELA J
02-47-25-E4-32000.0190	STOUT HAROLD W
03-47-25-E1-08000.0080	STOVER CHRISTOPHER MICHAEL & STOVER LORI ANN
11-47-25-E1-24000.0240	STRANGE WILLIAM J TRFOR WILLIAM J STRANGE REV TRUST
35-46-25-E4-2900B.0400	STRAUSS SHELLY L TRFOR SHELLY L STRAUSS TRUST
03-47-25-E2-1000A.0240	STUCKEY DAVID G & JEAN L
02-47-25-E4-1800B.0150	STUMP ERROL GORDON + MARIE TRFOR E G + M E STUMP TRUST
11-47-25-E1-24000.0520	SUAREZ GERMAN & PARIZEK KRISTEEN K
02-47-25-E3-31012.0101	SULLIVAN GEORGE P & DIANE J
02-47-25-E1-2900B.0600	SULLIVAN MARY M TRFOR MARY M SULLIVAN TRUST
02-47-25-E3-36017.0102	SULLIVAN MICHAEL J + AMY JO TRFOR MICHAEL J + AMY JO SULLIVAN TRUSTPO BOX
03-47-25-E1-06000.0150	SULLIVAN THOMAS T & JAYNE E
02-47-25-E4-32000.0180	SUR LARRY M & ROSE MARIE
02-47-25-E3-34000.0040	SWAIN ANN E & CHRISTOPHER P
35-46-25-E4-2900B.0380	SWANSON JEFFREY W & RILEY GINA L
11-47-25-E2-26000.0310	SWANSON THERESA A
11-47-25-E1-27000.0010	SWEENEY JAMES S JR & SWEENEY PAULA R
02-47-25-E2-36023.0201	SWIERPEL DAVID J & SHARON D
11-47-25-E2-26000.0340	SWOB CHARLENE A TRFOR CHARLENE A SWOB TRUST
02-47-25-E3-1800C.0400	SYMONDS ROBERT D & MARIA J
03-47-25-E2-12007.0202	SZNEWAIS LEONARD J JR & SZNEWAISMAUREEN
02-47-25-E1-28000.0200	TAKEDA YOSHIO & EMIKO
02-47-25-E1-2900B.0610	TARATKO MARK & DENISE
11-47-25-E3-22008.0807	TARBOX GERARD W & MICHELE M
02-47-25-E1-35000.0040	TARTAGLIA NUNZIO
02-47-25-E3-36018.0101	TAYLOR PAUL A & NICOLA
02-47-25-E2-26000.0120	TAYLOR ROBERT & TAYLOR DENISE CLAIRE L/E
11-47-25-E1-1800A.0020	TAYLOR ROBIN D & DEENA
03-47-25-E1-06000.0050	TAYLOR WAYNE ALLEN TRFOR TAYLOR LIVING TRUST
02-47-25-E2-33000.0210	TEMPERLEY JAMES E & JANET J
11-47-25-E2-29021.2104	TERPSTRA DOUGLAS W TRFOR DOUGLAS W TERPSTRA TRUST
02-47-25-E1-2900A.0160	TERRI N ROLFES TRUST +MERK KEVIN A & LYNNE S
35-46-25-E4-2900B.0050	TERRY JAMES R
03-47-25-E1-12003.0201	THOMAS ANNE L TRFOR ANNE L THOMAS TRUST
11-47-25-E2-1800A.0560	THOMAS I HAVILAND TRUST +SALLY G HAVILAND TRUST
02-47-25-E1-28000.0020	THOMAS JOSEPH R TRFOR JOSEPH R THOMAS QPRT
03-47-25-E3-05000.0260	THOMAS L WHITING QPRT +CHARMAINE I WHITING QPRT
03-47-25-E2-1000A.0260	THOMPSON DENISE J TRFOR DENISE J THOMPSON TRUST
02-47-25-E1-2900A.0020	THORMODSGARD GAYLORD E & THORMODSGARD DIANE
02-47-25-E2-26000.0140	THURSTON MARK E + MARSHA D TRFOR MARK & MARSHA THURSTON TRUST
11-47-25-E2-1800A.0510	THURSTON THOMAS M TRFOR THURSTON PASKETT FLORIDA TRUST
35-46-25-E4-2900B.0500	TILL SAMUEL A JR & SUEANN
02-47-25-E1-2900A.0070	TOLLY THOMAS L TRFOR THOMAS L + SALLY J TOLLY TRUST
11-47-25-E1-24000.0180	TORVIK BERNARD & MARY
03-47-25-E1-13008.0102	TRAPP ARTHUR N & MALA L
03-47-25-E1-09000.0430	TRAUGER ROBERT J & MARIA M
11-47-25-E1-1800B.0040	TRAVERS MICHAEL R & CAROL A
11-47-25-E2-2000B.0120	TREVICK WILLIAM J & DEBRA A
02-47-25-E3-34000.0070	TROOP CONSTANCE A
02-47-25-E1-2900A.0130	TULUMELLO MICHAEL & TULUMELLO ELIZABETH

Parcel ID	Property Owner
03-47-25-E3-05000.0190	TURNER DAVID + TURNER ROSEMARY
03-47-25-E2-1000B.0030	TYLER JAMES R & KAREN W
02-47-25-E1-2900A.0180	UBERT HOWARD J TRFOR JOYCE A UBERT TRUST
11-47-25-E2-22012.1208	UMINGER CURTIS M & GAIL M
11-47-25-E2-29013.1304	UNDERWOOD REBECCA S + MCAULEY JUDITH C
02-47-25-E2-36025.0102	UNGER MICHAEL & JIN J
02-47-25-E3-31011.0202	UNKNOWN HEIRS OFELICONE JAMES F
11-47-25-E2-1800A.0410	UNKNOWN HEIRS OFHUMPHREYS JOHN D
02-47-25-E3-1800C.0530	UNRUH ANTHONY J & JANET M
02-47-25-E3-31015.0202	VALENTINE EVELYN S TRFOR EVELYN VALENTINE TRUST
02-47-25-E1-28000.0070	VAN GORDER JAN R & LINDA S
03-47-25-E2-1000B.0130	VAN VLIET DAVID A TRFOR DAVID A VAN VLIET TRUST
11-47-25-E1-24000.0050	VANDERHEYDEN DANIEL J & VANDERHEYDEN JULIE M
02-47-25-E3-2300B.0100	VANDERHEYDEN THOMAS & VANDERHEYDEN DEBORAH
11-47-25-E2-29023.2301	VANZANDT JAMES D & CAROL
11-47-25-E2-26000.0280	VASICEK VERONICA A & WILLET PAUL M
02-47-25-E1-30000.0150	VATTHYAM THELMA L TRFOR THELMA L VATTHYAM TRUST
02-47-25-E3-31007.0202	VAUGHAN DAVID F TRFOR DAVID F + SARAH F VAUGHAN TRUST
03-47-25-E2-12006.0201	VAULES JAMES & DIANA
11-47-25-E2-26000.0020	VEIT DARRYL R TRFOR DARRYL R VEIT TRUST
11-47-25-E2-2000B.0510	VIERLING DIANE LYNN TRFOR MOLZ FAMILY TRUST
03-47-25-E1-09000.0410	VINCE CHARLIE + VINCE BARBARA
02-47-25-E3-1800C.0420	VIRGINIA R WINCEK TRUST +DONNA JO WINECK TRUST
03-47-25-E1-12004.0101	VITTORIO JOSEPH V & JANET K
02-47-25-E1-32000.0210	VONDEYLEN JERRY D & ZOLA
02-47-25-E1-2900A.0140	VOTTA GERALD S & ROSEMARIE
11-47-25-E2-29017.1702	WAGNER RICHARD L & MARY ANN
11-47-25-E2-1800A.0570	WALKER MICHAEL J TRFOR MICHAEL J + KAREN S WALKER TRUST
11-47-25-E2-29019.1903	WALLACE ROBERT J & KAY I
35-46-25-E4-2900B.0540	WALSH CYRIL P & NEWTON CHRISTINE A
35-46-25-E4-2900B.0390	WALSH MICHAEL ROBERT & WALSH CAROLINE SUZANNE
11-47-25-E2-29023.2305	WANSTRATH JOHN R + CAROLYN TRFOR JOHN + CAROLYN WANSTRATH TRUST
02-47-25-E2-33000.0240	WARD MATTHEW J & IVY
03-47-25-E1-09000.0250	WARK JOSEPH A II & LISA G
11-47-25-E1-24000.0140	WARNER GREY & MEEHAN LISA M
03-47-25-E1-13014.0101	WASILESKI KATHLEEN + WASILESKI WALTER E
02-47-25-E3-36016.0201	WASP CHRISTOPHER P TRFOR THE TRIAD REALTY LLC TRUST
03-47-25-E3-05000.0330	WATCHMAKER KENNETH & CAROL
02-47-25-E1-2900A.0260	WATERS MONIQUE M
11-47-25-E2-29015.1502	WAZNY SHIRLEY M + AUSMAN PHILLIP S
03-47-25-E4-0300B.0150	WEAVER PAMELA M TRFOR PAMELA M WEAVER TRUST
11-47-25-E2-2000B.0470	WEBER DAVID J
11-47-25-E2-29022.2202	WEBER MARK PHILIP & WEBER KATHRYN JO
11-47-25-E2-25000.0340	WEINBERG ALAN H TRFOR ALAN H + THERESA A WEINBERG TRUST
03-47-25-E1-12002.0202	WEIS ROBERT S & JANICE M
03-47-25-E2-1000A.0220	WEISSMAN JANET J TRFOR JANET WEISSMAN TRUSTCHRIS WEISSMAN
02-47-25-E3-32000.0020	WELLS NORMAN E JR & WELLS DENISE GPO BOX
02-47-25-E1-2900A.0090	WELLS W ROBERT & CHARLENE V
02-47-25-E3-34000.0190	WELSH RICHARD E & WELSH M CHRISTINE
11-47-25-E2-1800A.0190	WENDZEL ALTON C TRFOR ALTON C WENDZEL TRUST
11-47-25-E2-25000.0090	WEST WILLIAM R & JAYANN E
35-46-25-E4-2900B.0350	WESTACOTT SIMON & CHOE ANGELA I
11-47-25-E2-25000.0270	WESTLOVE EDWARD JOHN & WESTLOVE COLLEEN T TRFOR WESTLOVE FAMILY TRUST
02-47-25-E2-36019.0201	WEYMAN RAYMOND P & SANDRA M
03-47-25-E4-05000.0280	WHEELER ROBERT R & MARTHA K
03-47-25-E1-06000.0100	WHIPPLE HUGH W & WIFF MARGARET E
02-47-25-E1-2900A.0150	WHITE HERMAN II & DENISE
03-47-25-E1-06000.0120	WHITE KENT J & MARTHA A
35-46-25-E4-2900B.0310	WHITED ROGER V & SUSAN E TRFOR WHITED FAMILY TRUST
11-47-25-E2-29022.2206	WHITELEY DUDLEY JOHN & WHITELEY VICTORIA LYNN

Parcel ID	Property Owner
02-47-25-E2-26000.0270	WICKENS WAYNE R & PAMELA J TRFOR WICKENS TRUST
11-47-25-E1-24000.0540	WIEGRATZ WYON F & MARY JO TRFOR WYON F + MARY JO WIEGRATZ TRUST
03-47-25-E4-05000.0270	WILCOCK TOD C & BARBARA A
35-46-25-E4-2900B.0550	WILKIE STEVEN P & SARA E
11-47-25-E3-22009.0904	WILLIAMS STEPHEN E & WILLIAMS JOYCE T TRFOR STEPHEN E WILLIAMS TRUST
11-47-25-E3-22009.0902	WILLOUGHBY WILLIAM W & WILLOUGHBY NANCY H TRFOR WILLIAM W & NANCY H WILLOUGHBY TRUST
02-47-25-E1-35000.0090	WILSON ELIZABETH A TRFOR RSW FAMILY TRUST
11-47-25-E2-26000.0150	WILSON JAMES G & WILSON LESLIE ANNE
03-47-25-E3-05000.0050	WILSON MARLENE E
11-47-25-E1-24000.0530	WILSON ROY KENNETH TRFOR WILSON FAMILY TRUST
02-47-25-E3-31004.0102	WIRTH KATHERINE T
03-47-25-E4-04000.0130	WOESSNER DAVID C & TERRY W
11-47-25-E2-2000B.0320	WOJCIK PHILIP W & WOJCIK COLEEN CONLON
02-47-25-E3-1800C.0460	WOLCOTT TERRY L & AMY J
02-47-25-E1-30000.0260	WOLFE THOMAS E & WOLFE ELIZABETH A
02-47-25-E3-31005.0101	WOLFF CASEY & RENYCE
02-47-25-E3-31013.0101	WOLOSON HENRY & DIANE + WOLOSON LAURA
02-47-25-E3-36017.0202	WOLOSON HENRY S + WOLOSON DIANE ET AL
03-47-25-E2-1000B.0010	WONG FRANCES JANE TR FOR FRANCES JANE WONG TRUST
11-47-25-E2-22002.0203	WOODS JAMES WESLEY TRFOR JAMES WESLEY WOODS TRUST
11-47-25-E3-22009.0907	WOOLFORD STEPHEN A & WOOLFORD ANN MARIE
11-47-25-E2-29021.2102	WOOMER ROBERT B & SHERRI B
03-47-25-E1-13009.0202	WROBLEWSKI MAUREEN + BUTVILLE PATRICIA A
02-47-25-E1-2900A.0250	WUCU LLC
11-47-25-E2-29015.1505	WUEBBOLT GORDON E & WUEBBOLTMARY BETH
03-47-25-E1-13001.0202	WUNDERLICH CAROLINE K TRFOR CAROLINE K WUNDERLICH TRUST
03-47-25-E1-13009.0102	YAKIMA BORIS K & BARBARA A
03-47-25-E1-13009.0101	YEARY L JAMES & METCALF SUSAN C
11-47-25-E2-2000B.0360	YOUNG KATHRYN L TRFOR KATHRYN L YOUNG TRUST
02-47-25-E4-2300C.0460	YOUNGER JEFFREY W & LYNNE N TRFOR YOUNGER FAMILY TRUST
11-47-25-E2-29017.1701	Z+L INVESTMENTS LLC + SAKS MATTHEW ET AL
02-47-25-E4-1800B.0200	ZAAS JAMES R TRFOR JAMES R ZAAS TRUST
02-47-25-E1-35000.0050	ZACHARIAS ALLEN M & RUTH
02-47-25-E3-31005.0201	ZACK CATHERINE HELEN & ZACK EDWARD
02-47-25-E3-1800C.0380	ZADONY MYRON S TRFOR MYRON S ZADONY TRUST
11-47-25-E2-29013.1302	ZARILLO ANTHONY C TRFOR ZARILLO TRUST
11-47-25-E2-29017.1706	ZEOLI MARTIN & YVONNE TRFOR MARTIN + YVONNE ZEOLI TRUST
02-47-25-E3-25000.0020	ZILINSKI JANET E TRFOR JANET E ZILINSKI TRUST
11-47-25-E2-22002.0207	ZILLER ANTHONY T & ZILLER BERNADETTE
02-47-25-E3-1800C.0310	ZIMMERMAN THOMAS BRUCE & ZIMMERMAN DIANE ALICE TRFOR ZIMMERMAN FAMILY TRUST
03-47-25-E4-0300B.0370	ZINN JAMES M & BARBARA SUE
35-46-25-E4-2900B.0410	ZINTZ CALLIE ANN TRFOR CALLIE ANN ZINTZ TRUST
03-47-25-E1-13008.0101	ZOULEK LORI A TRFOR ZOULEK TRUST
03-47-25-E2-1000B.0150	ZUBERT ANDREW G TRFOR ANDREW G ZUBERT TRUST
11-47-25-E1-1800B.0120	ZUCCONI ROBERT & LORETTA
11-47-25-E2-22002.0206	ZYREN GERARD A & BARBARA J

**BROOKS OF BONITA SPRINGS
&
BROOKS OF BONITA SPRINGS II
COMMUNITY DEVELOPMENT DISTRICTS**

5C

Chesley E. Adams, Jr.
District Manager
Brooks of Bonita Springs Community
Development District
2300 Glades Road
Suite 410W
Boca Raton, Florida 33431

August 15, 2023

Dear Sir:

Re: Brooks of Bonita Springs Community Development District
Notice of Hearing on Assessments to Property
Supervisors' 8/11/23 email message to the Brooks communities
Forthcoming 8/30/23 open hearing

I have received a "Notice of Hearing on Assessments to Property" dated August 2, 2023, advising that the CDD assessment on our property will increase by up to \$364.37 resulting in an overall assessment level of up to \$1,017.25 which thus reflects a significant 56% increase; and have also received a subsequent August 11, 2023, email message from the Supervisors distributed through the various Brooks Community Associations.

I think that the subsequent email was a necessary and welcome step toward greater communication and clarification. However, I have a few inquiries seeking greater clarity.

- (1) The email message outlines that \$114 of the increase is to cover costs for damages arising from Hurricane Ian – is this a one-year increase that then is removed?

I ask because if one treats that as a one-year assessment, then the \$250 to be received over five years attributed to needs for aging infrastructure appears to cover the loan costs, which in turn is funding the work on the infrastructure.

To be additionally clear, absent future developments, is the \$250 increase intended to be for only five years and then rescinded?

- (2) The email message states that the recent initiative for expanding the pickleball courts has been voted down – is this intended to be an ongoing posture for the CDDs or is there a likelihood that the initiative will be revisited?
- (3) Concurrently with announcing (2), the email message indicates that its \$900,000 pickleball capital need allocation has been redesignated to the

sidewalk initiative which has doubled in estimate to \$2 million – could you shed some light on how the cost estimate for the sidewalk initiative discussed most recently in the July 26, 2023, CDD Board meeting materials suddenly doubled?

What new information arose in the last few days? And more specifically, there is conjecture that the sidewalk initiative will now include lighting along the pathways which is not the practice within the Estero or Bonita Springs communities?

- (4) Lastly, through a widely disseminated email, The Commons Club at the Brooks has announced an initiative to purchase certain land back from the CDDs.

If this transaction were to come to fruition, shouldn't the additional funds received by the CDDs result in a reduction of the assessment levels as they would have more available funding?

I have sent this inquiry well ahead of the August 22nd cutoff date per the instructions in Notice, in the hope that you will be able to respond in time such that I would know your thoughts before the August 30th open hearing; or at least receive confirmation that the Supervisors will explicitly add clarification at the hearing.

I hope that you are able to be present for the August 30th open hearing, as I consider that you would have the greatest insight and dexterity regarding the various issues being addressed.

Since I will be traveling in August, email may be the most efficient way to reach me.

Sincerely,



Ernest Lee Puschaver

9862 Bay Meadow
Estero, FL 34135

leepuschaver@yahoo.com

**BROOKS OF BONITA SPRINGS
&
BROOKS OF BONITA SPRINGS II
COMMUNITY DEVELOPMENT DISTRICTS**

5DI

RESOLUTION 2023-06

A RESOLUTION OF THE BOARD OF SUPERVISORS OF THE BROOKS OF BONITA SPRINGS COMMUNITY DEVELOPMENT DISTRICT MAKING A DETERMINATION OF BENEFIT AND IMPOSING SPECIAL ASSESSMENTS FOR FISCAL YEAR 2023/2024; PROVIDING FOR THE COLLECTION AND ENFORCEMENT OF SPECIAL ASSESSMENTS; CERTIFYING AN ASSESSMENT ROLL; PROVIDING FOR AMENDMENTS TO THE ASSESSMENT ROLL; PROVIDING A SEVERABILITY CLAUSE; AND PROVIDING AN EFFECTIVE DATE.

WHEREAS, the Brooks of Bonita Springs Community Development District (“**District**”) is a local unit of special-purpose government established pursuant to Chapter 190, Florida Statutes, for the purpose of providing, operating and maintaining infrastructure improvements, facilities and services to the lands within the District; and

WHEREAS, the District is located in Lee County, Florida (“**County**”); and

WHEREAS, the District has constructed or acquired various infrastructure improvements and provides certain services in accordance with the District’s adopted capital improvement plan and Chapter 190, Florida Statutes; and

WHEREAS, the Board of Supervisors of the District (“**Board**”) hereby determines to undertake various operations and maintenance and other activities described in the District’s budget for Fiscal Year 2023/2024 (“**Budget**”), attached hereto as **Exhibit “A”** and incorporated by reference herein; and

WHEREAS, the District must obtain sufficient funds to provide for the operation and maintenance of the services and facilities provided by the District as described in the District’s Budget; and

WHEREAS, the provision of such services, facilities, and operations is a benefit to lands within the District; and

WHEREAS, Chapter 190, Florida Statutes, provides that the District may impose special assessments on benefitted lands within the District; and

WHEREAS, it is in the best interests of the District to proceed with the imposition of the special assessments for operations and maintenance in the amount set forth in the Budget; and

WHEREAS, the District has previously levied an assessment for debt service, which the District desires to collect for Fiscal Year 2023/2024; and

WHEREAS, Chapter 197, Florida Statutes, provides a mechanism pursuant to which such special assessments may be placed on the tax roll and collected by the local tax collector (“**Uniform Method**”), and the District has previously authorized the use of the Uniform Method

by, among other things, entering into agreements with the Property Appraiser and Tax Collector of the County for that purpose; and

WHEREAS, it is in the best interests of the District to adopt the Assessment Roll of the Brooks of Bonita Springs Community Development District ("**Assessment Roll**") attached to this Resolution as **Exhibit "B"** and incorporated as a material part of this Resolution by this reference, and to certify the Assessment Roll to the County Tax Collector pursuant to the Uniform Method; and

WHEREAS, it is in the best interests of the District to permit the District Manager to amend the Assessment Roll, certified to the County Tax Collector by this Resolution, as the Property Appraiser updates the property roll for the County, for such time as authorized by Florida law.

NOW, THEREFORE, BE IT RESOLVED BY THE BOARD OF SUPERVISORS OF THE BROOKS OF BONITA SPRINGS COMMUNITY DEVELOPMENT DISTRICT:

SECTION 1. BENEFIT. The Board hereby finds and determines that the provision of the services, facilities, and operations as described in **Exhibit "A"** confers a special and peculiar benefit to the lands within the District, which benefit exceeds or equals the cost of the assessments. The allocation of the assessments to the specially benefitted lands, as shown in **Exhibits "A" and "B,"** is hereby found to be fair and reasonable.

SECTION 2. ASSESSMENT IMPOSITION. Pursuant to Chapter 190 of the Florida Statutes, and using the procedures authorized by Florida law for the levy and collection of special assessments, a special assessment for operation and maintenance is hereby imposed and levied on benefitted lands within the District, and in accordance with **Exhibits "A" and "B."** The lien of the special assessments for operations and maintenance imposed and levied by this Resolution shall be effective upon passage of this Resolution.

SECTION 3. COLLECTION. The collection of the operation and maintenance special assessments and previously levied debt service assessments shall be at the same time and in the same manner as County taxes in accordance with the Uniform Method, as indicated on **Exhibits "A" and "B."** The decision to collect special assessments by any particular method – e.g., on the tax roll or by direct bill – does not mean that such method will be used to collect special assessments in future years, and the District reserves the right in its sole discretion to select collection methods in any given year, regardless of past practices.

SECTION 4. ASSESSMENT ROLL. The District's Assessment Roll, attached to this Resolution as **Exhibit "B,"** is hereby certified to the County Tax Collector and shall be collected by the County Tax Collector in the same manner and time as County taxes. The proceeds therefrom shall be paid to the Brooks of Bonita Springs Community Development District.

SECTION 5. ASSESSMENT ROLL AMENDMENT. The District Manager shall keep apprised of

all updates made to the County property roll by the Property Appraiser after the date of this Resolution, and shall amend the District’s Assessment Roll in accordance with any such updates, for such time as authorized by Florida law, to the County property roll. After any amendment of the Assessment Roll, the District Manager shall file the updates in the District records.

SECTION 6. SEVERABILITY. The invalidity or unenforceability of any one or more provisions of this Resolution shall not affect the validity or enforceability of the remaining portions of this Resolution, or any part thereof.

SECTION 7. EFFECTIVE DATE. This Resolution shall take effect upon the passage and adoption of this Resolution by the Board of Supervisors of the Brooks of Bonita Springs Community Development District.

PASSED AND ADOPTED this 30th day of August, 2023.

ATTEST:

**BROOKS OF BONITA SPRINGS COMMUNITY
DEVELOPMENT DISTRICT**

Secretary/Assistant Secretary

Chair/Vice Chair, Board of Supervisors

Exhibit A: FY 2023/2024 Budget

Exhibit B: Assessment Roll

**BROOKS OF BONITA SPRINGS
&
BROOKS OF BONITA SPRINGS II
COMMUNITY DEVELOPMENT DISTRICTS**

5DII

RESOLUTION 2023-06

A RESOLUTION OF THE BOARD OF SUPERVISORS OF THE BROOKS OF BONITA SPRINGS II COMMUNITY DEVELOPMENT DISTRICT MAKING A DETERMINATION OF BENEFIT AND IMPOSING SPECIAL ASSESSMENTS FOR FISCAL YEAR 2023/2024; PROVIDING FOR THE COLLECTION AND ENFORCEMENT OF SPECIAL ASSESSMENTS; CERTIFYING AN ASSESSMENT ROLL; PROVIDING FOR AMENDMENTS TO THE ASSESSMENT ROLL; PROVIDING A SEVERABILITY CLAUSE; AND PROVIDING AN EFFECTIVE DATE.

WHEREAS, the Brooks of Bonita Springs II Community Development District ("**District**") is a local unit of special-purpose government established pursuant to Chapter 190, Florida Statutes, for the purpose of providing, operating and maintaining infrastructure improvements, facilities and services to the lands within the District; and

WHEREAS, the District is located in Lee County, Florida ("**County**"); and

WHEREAS, the District has constructed or acquired various infrastructure improvements and provides certain services in accordance with the District's adopted capital improvement plan and Chapter 190, Florida Statutes; and

WHEREAS, the Board of Supervisors of the District ("**Board**") hereby determines to undertake various operations and maintenance and other activities described in the District's budget for Fiscal Year 2023/2024 ("**Budget**"), attached hereto as **Exhibit "A"** and incorporated by reference herein; and

WHEREAS, the District must obtain sufficient funds to provide for the operation and maintenance of the services and facilities provided by the District as described in the District's Budget; and

WHEREAS, the provision of such services, facilities, and operations is a benefit to lands within the District; and

WHEREAS, Chapter 190, Florida Statutes, provides that the District may impose special assessments on benefitted lands within the District; and

WHEREAS, it is in the best interests of the District to proceed with the imposition of the special assessments for operations and maintenance in the amount set forth in the Budget; and

WHEREAS, the District has previously levied an assessment for debt service, which the District desires to collect for Fiscal Year 2023/2024; and

WHEREAS, Chapter 197, Florida Statutes, provides a mechanism pursuant to which such special assessments may be placed on the tax roll and collected by the local tax collector ("**Uniform Method**"), and the District has previously authorized the use of the Uniform Method

by, among other things, entering into agreements with the Property Appraiser and Tax Collector of the County for that purpose; and

WHEREAS, it is in the best interests of the District to adopt the Assessment Roll of the Brooks of Bonita Springs II Community Development District ("**Assessment Roll**") attached to this Resolution as **Exhibit "B"** and incorporated as a material part of this Resolution by this reference, and to certify the Assessment Roll to the County Tax Collector pursuant to the Uniform Method; and

WHEREAS, it is in the best interests of the District to permit the District Manager to amend the Assessment Roll, certified to the County Tax Collector by this Resolution, as the Property Appraiser updates the property roll for the County, for such time as authorized by Florida law.

NOW, THEREFORE, BE IT RESOLVED BY THE BOARD OF SUPERVISORS OF THE BROOKS OF BONITA SPRINGS II COMMUNITY DEVELOPMENT DISTRICT:

SECTION 1. BENEFIT. The Board hereby finds and determines that the provision of the services, facilities, and operations as described in **Exhibit "A"** confers a special and peculiar benefit to the lands within the District, which benefit exceeds or equals the cost of the assessments. The allocation of the assessments to the specially benefitted lands, as shown in **Exhibits "A" and "B,"** is hereby found to be fair and reasonable.

SECTION 2. ASSESSMENT IMPOSITION. Pursuant to Chapter 190 of the Florida Statutes, and using the procedures authorized by Florida law for the levy and collection of special assessments, a special assessment for operation and maintenance is hereby imposed and levied on benefitted lands within the District, and in accordance with **Exhibits "A" and "B."** The lien of the special assessments for operations and maintenance imposed and levied by this Resolution shall be effective upon passage of this Resolution.

SECTION 3. COLLECTION. The collection of the operation and maintenance special assessments and previously levied debt service assessments shall be at the same time and in the same manner as County taxes in accordance with the Uniform Method, as indicated on **Exhibits "A" and "B."** The decision to collect special assessments by any particular method – e.g., on the tax roll or by direct bill – does not mean that such method will be used to collect special assessments in future years, and the District reserves the right in its sole discretion to select collection methods in any given year, regardless of past practices.

SECTION 4. ASSESSMENT ROLL. The District's Assessment Roll, attached to this Resolution as **Exhibit "B,"** is hereby certified to the County Tax Collector and shall be collected by the County Tax Collector in the same manner and time as County taxes. The proceeds therefrom shall be paid to the Brooks of Bonita Springs II Community Development District.

SECTION 5. ASSESSMENT ROLL AMENDMENT. The District Manager shall keep apprised of

all updates made to the County property roll by the Property Appraiser after the date of this Resolution, and shall amend the District’s Assessment Roll in accordance with any such updates, for such time as authorized by Florida law, to the County property roll. After any amendment of the Assessment Roll, the District Manager shall file the updates in the District records.

SECTION 6. SEVERABILITY. The invalidity or unenforceability of any one or more provisions of this Resolution shall not affect the validity or enforceability of the remaining portions of this Resolution, or any part thereof.

SECTION 7. EFFECTIVE DATE. This Resolution shall take effect upon the passage and adoption of this Resolution by the Board of Supervisors of the Brooks of Bonita Springs Community Development District II.

PASSED AND ADOPTED this 30th day of August, 2023.

ATTEST:

**BROOKS OF BONITA SPRINGS II
COMMUNITY DEVELOPMENT DISTRICT**

Secretary/Assistant Secretary

Chair/Vice Chair, Board of Supervisors

Exhibit A: FY 2023/2024 Budget

Exhibit B: Assessment Roll

**BROOKS OF BONITA SPRINGS
&
BROOKS OF BONITA SPRINGS II
COMMUNITY DEVELOPMENT DISTRICTS**

6

Exhibit A

BROOKS OF BONITA SPRINGS AND BROOKS OF BONITA SPRINGS II COMMUNITY DEVELOPMENT DISTRICTS		
BOARD OF SUPERVISORS FISCAL YEAR 2023/2024 JOINT MEETING SCHEDULE		
LOCATION <i>The Commons Club at The Brooks Enrichment Center, 9930 Coconut Road Bonita Springs, Florida 34135</i>		
DATE	POTENTIAL DISCUSSION/FOCUS	TIME
October 25, 2023	Regular Meeting	1:00 PM
January 24, 2024	Regular Meeting	1:00 PM
April 24, 2024	Regular Meeting	1:00 PM
July 24, 2024	Regular Meeting	1:00 PM
August 28, 2024	Public Hearing & Regular Meeting	1:00 PM

**BROOKS OF BONITA SPRINGS
&
BROOKS OF BONITA SPRINGS II
COMMUNITY DEVELOPMENT DISTRICTS**

6A

RESOLUTION 2023-07

A RESOLUTION OF THE BROOKS OF BONITA SPRINGS COMMUNITY DEVELOPMENT DISTRICT DESIGNATING DATES, TIMES AND LOCATIONS FOR REGULAR MEETINGS OF THE BOARD OF SUPERVISORS OF THE DISTRICT FOR FISCAL YEAR 2023/2024 AND PROVIDING FOR AN EFFECTIVE DATE

WHEREAS, the Brooks of Bonita Springs Community Development District (“District”) is a local unit of special-purpose government created by, and existing pursuant to Chapter 190, *Florida Statutes*, being situated entirely within Lee County, Florida; and

WHEREAS, the Board of Supervisors of the District (“Board”) is statutorily authorized to exercise the powers granted to the District; and

WHEREAS, all meetings of the Board shall be open to the public and governed by the provisions of Chapter 286, *Florida Statutes*; and

WHEREAS, the Board is statutorily required to file annually, with the local governing authority and the Florida Department of Economic Opportunity, a schedule of its regular meetings.

NOW, THEREFORE, BE IT RESOLVED BY THE BOARD OF SUPERVISORS OF THE BROOKS OF BONITA SPRINGS COMMUNITY DEVELOPMENT DISTRICT:

SECTION 1. ADOPTING REGULAR MEETING SCHEDULE. Regular meetings of the District’s Board shall be held during Fiscal Year 2023/2024 as provided on the schedule attached hereto as **Exhibit A**.

SECTION 2. FILING REQUIREMENT. In accordance with Section 189.015(1), *Florida Statutes*, the District’s Secretary is hereby directed to file a schedule of the District’s regular meetings annually with Lee County and the Florida Department of Economic Opportunity.

SECTION 3. EFFECTIVE DATE. This Resolution shall take effect immediately upon adoption.

PASSED AND ADOPTED this 30th day of August, 2023.

Attest:

BROOKS OF BONITA SPRINGS COMMUNITY DEVELOPMENT DISTRICT

Secretary/Assistant Secretary

Chair/Vice Chair, Board of Supervisors

**BROOKS OF BONITA SPRINGS
&
BROOKS OF BONITA SPRINGS II
COMMUNITY DEVELOPMENT DISTRICTS**

6B

RESOLUTION 2023-07

**A RESOLUTION OF THE BROOKS OF BONITA SPRINGS II
COMMUNITY DEVELOPMENT DISTRICT DESIGNATING DATES,
TIMES AND LOCATIONS FOR REGULAR MEETINGS OF THE BOARD
OF SUPERVISORS OF THE DISTRICT FOR FISCAL YEAR 2023/2024
AND PROVIDING FOR AN EFFECTIVE DATE**

WHEREAS, the Brooks of Bonita Springs II Community Development District (“District”) is a local unit of special-purpose government created by, and existing pursuant to Chapter 190, *Florida Statutes*, being situated entirely within Lee County, Florida; and

WHEREAS, the Board of Supervisors of the District (“Board”) is statutorily authorized to exercise the powers granted to the District; and

WHEREAS, all meetings of the Board shall be open to the public and governed by the provisions of Chapter 286, *Florida Statutes*; and

WHEREAS, the Board is statutorily required to file annually, with the local governing authority and the Florida Department of Economic Opportunity, a schedule of its regular meetings.

**NOW, THEREFORE, BE IT RESOLVED BY THE BOARD OF
SUPERVISORS OF THE BROOKS OF BONITA SPRINGS II
COMMUNITY DEVELOPMENT DISTRICT:**

SECTION 1. ADOPTING REGULAR MEETING SCHEDULE. Regular meetings of the District’s Board shall be held during Fiscal Year 2023/2024 as provided on the schedule attached hereto as **Exhibit A**.

SECTION 2. FILING REQUIREMENT. In accordance with Section 189.015(1), *Florida Statutes*, the District’s Secretary is hereby directed to file a schedule of the District’s regular meetings annually with Lee County and the Florida Department of Economic Opportunity.

SECTION 3. EFFECTIVE DATE. This Resolution shall take effect immediately upon adoption.

PASSED AND ADOPTED this 30th day of August, 2023.

Attest:

**BROOKS OF BONITA SPRINGS II
COMMUNITY DEVELOPMENT DISTRICT**

Secretary/Assistant Secretary

Chair/Vice Chair, Board of Supervisors

**BROOKS OF BONITA SPRINGS
&
BROOKS OF BONITA SPRINGS II
COMMUNITY DEVELOPMENT DISTRICTS**

10

TO: The Commons Club Board of Directors
FROM: Joseph Archazki, GM
DATE: August 7, 2023
SUBJECT: Repairs Needed at Coconut Park Property

Coconut Park, a property owned by the Brooks CDDs, needs a number of repairs. As the adjacent property owner, The Commons Club is adversely affected by the deterioration of our neighbor's physical assets. Per our inspection of the property and our knowledge of the cost of general repairs, we present the following summary of necessary repairs. The estimated cost totals \$283,637.

- Sun Shades (2) - \$20,000 (estimate)
2 had new shade covers installed recently. 1 had new shade covering installed on existing warped frame. 1, because of a deteriorated frame has no shade covering and needs complete replacement.
- Playground - \$107,999 base (firm) + \$5,000 shade (estimate)
The base needs complete replacement. Per CDD documents, a contract was signed for with a tentative install scheduled for 2nd week of August. The shade covering is torn and in need of replacement.
- Restroom Roof – \$20,650 (firm)
Complete replacement is needed. Per CDD documents, a contract signed with a mid-August install date.
- Restroom Refresh \$22,000 (estimate)
Needed are sinks, cabinets, toilet fixtures and fresh paint.
- Ice Machine - \$3,600 (annual lease)
Non-operable. Per CDD documents, a \$300 monthly ice maker/water machine is being leased.
- Paver Repair - \$28,138 (firm)
Per the CDD documents, a contract was signed 6/28/23 to repair 3400 sq ft of upheaved pavers.
- Deteriorated Electric Meter - \$39,550 (firm)
Replace electric meters and replace load center which has deteriorated.
- Malfunctioning Interactive Fountain - \$5,000 (estimate)
Non-operable. Multiple pumps not operating. Spray overshoots water recycle area.
- Pickleball Surface Court 1 - \$15,000 (estimate)
An original broken sprinkler head/other is possibly buried beneath the pavement and continues to cause heaving in the pavement since the original 2015 install. After the repair, court 1 needs to be repainted.

- Pickleball Court Fencing - \$4,000 (estimate)
Various metal sections are rusting and need to be replaced.
- Pickleball Lights - \$4,000 (estimate)
50% of heads are tilted forward which misdirects light off of the court.
50% of the lights only illuminate partially.
- Gravel Parking Lot - \$4,700 (estimate)
Not to Estero's building code. Needs to be removed, resodded, and irrigation reconnected.
- Landscaping Die-off Coconut - \$4,000 (estimate)
Previously planted shrubs need to be replaced.

**BROOKS OF BONITA SPRINGS
&
BROOKS OF BONITA SPRINGS II
COMMUNITY DEVELOPMENT DISTRICTS**

**UNAUDITED
FINANCIAL
STATEMENTS**

**BROOKS OF BONITA SPRINGS & BROOKS OF BONITA SPRINGS II
COMMUNITY DEVELOPMENT DISTRICTS
FINANCIAL STATEMENTS
UNAUDITED
JULY 31, 2023**

**BROOKS OF BONITA SPRINGS & BROOKS OF BONITA SPRINGS II
COMMUNITY DEVELOPMENT DISTRICTS
COMBINED BALANCE SHEET
JULY 31, 2023**

	General Funds	Debt Service Funds	Total Governmental Funds
	<u> </u>	<u> </u>	<u> </u>
ASSETS			
Cash & investments	\$ 741,039	\$ 509,660	\$ 1,250,699
Deposits	525	-	525
Due from clearing fund	114	-	114
Accounts receivable	169,863	-	169,863
Due from other funds			
Brooks I			
General fund	-	35,524	35,524
Brooks II			
General fund	2,394	58,819	61,213
Total assets	<u>\$ 913,935</u>	<u>\$ 604,003</u>	<u>\$ 1,517,938</u>
LIABILITIES & FUND BALANCES			
Liabilities:			
Due to other funds			
Brooks I			
Debt service - series 2021	\$ 35,524	\$ -	\$ 35,524
Brooks II			
Debt service - series 2021	39,940	-	39,940
Due to other governments			
Brooks II			
General fund	2,394	-	2,394
Debt service - series 2017	18,880	-	18,880
Due to clearing fund	733	-	733
Total liabilities	<u>97,471</u>	<u>-</u>	<u>97,471</u>
DEFERRED INFLOWS OF RESOURCES			
Deferred receipts	<u>169,863</u>	<u>-</u>	<u>169,863</u>
Total deferred inflows of resources	<u>169,863</u>	<u>-</u>	<u>169,863</u>
Fund balances:			
Restricted for:			
Debt service	-	604,003	604,003
Capital outlay projects	480,652	-	480,652
Unassigned	<u>165,949</u>	<u>-</u>	<u>165,949</u>
Total fund balances	<u>646,601</u>	<u>604,003</u>	<u>1,250,604</u>
Total liabilities, deferred inflows of resources and fund balances	<u>\$ 913,935</u>	<u>\$ 604,003</u>	<u>\$ 1,517,938</u>

**BROOKS OF BONITA SPRINGS & BROOKS OF BONITA SPRINGS II
COMMUNITY DEVELOPMENT DISTRICTS
COMBINED STATEMENT OF REVENUES, EXPENDITURES,
AND CHANGES IN FUND BALANCES
GENERAL FUNDS
FOR THE PERIOD ENDED JULY 31, 2023**

	Current Month	Year to Date	Budget	% of Budget
REVENUES				
Assessment levy	\$ 19,862	\$ 2,274,019	\$ 2,265,748	100%
Commons Club - share maint cost	-	-	163,749	0%
Coconut Road - cost sharing (mall contribution)	-	6,977	13,000	54%
Interest & miscellaneous	49	543	3,500	16%
Total revenues	<u>19,911</u>	<u>2,281,539</u>	<u>2,445,997</u>	93%
EXPENDITURES				
Administrative				
Supervisors	-	9,473	14,000	68%
Management	7,627	76,271	91,526	83%
Accounting	3,173	31,731	38,077	83%
Audit	-	19,000	19,000	100%
Legal	1,035	7,110	10,000	71%
Field management	3,632	36,314	43,576	83%
Engineering	600	62,323	30,000	208%
Trustee	-	4,463	12,900	35%
Dissemination agent	167	1,667	2,000	83%
Arbitrage rebate calculation	-	-	6,000	0%
Assessment roll preparation	-	27,000	26,999	100%
Telephone	87	863	1,035	83%
Postage	262	1,110	1,200	93%
Insurance	-	24,989	24,501	102%
Printing and binding	190	1,898	2,277	83%
Legal advertising	451	1,551	1,500	103%
Contingencies	288	3,264	3,999	82%
Annual district filing fee	-	350	350	100%
ADA website compliance	-	210	351	60%
Communication	-	-	1,000	0%
Total administrative	<u>17,512</u>	<u>309,587</u>	<u>330,291</u>	94%
Water management				
Contractual services	5,720	229,008	387,312	59%
NPDES permit	1,425	9,585	18,501	52%
Aquascaping	-	-	30,000	0%
Aeration	-	-	65,000	0%
Aeration operating supplies	4,097	36,799	35,000	105%
Culvert cleaning	-	2,781	85,000	3%
Capital outlay-lake bank erosion	76,191	171,443	100,000	171%
Boundary exotic removal	-	20,000	48,000	42%
Miscellaneous	-	3,477	5,000	70%
Total water management	<u>87,433</u>	<u>473,093</u>	<u>773,813</u>	61%

**BROOKS OF BONITA SPRINGS & BROOKS OF BONITA SPRINGS II
COMMUNITY DEVELOPMENT DISTRICTS
COMBINED STATEMENT OF REVENUES, EXPENDITURES,
AND CHANGES IN FUND BALANCES
GENERAL FUNDS
FOR THE PERIOD ENDED JULY 31, 2023**

	Current Month	Year to Date	Budget	% of Budget
Lighting services				
Contractual services	-	6,555	13,000	50%
Electricity	3,898	36,854	38,000	97%
Miscellaneous	229	2,065	2,500	83%
Hurricane repair	-	6,981	-	N/A
Total lighting services	<u>4,127</u>	<u>52,455</u>	<u>53,500</u>	98%
Coconut Rd. & Three Oaks Parkway				
Pine straw/soil/sand	-	40,456	45,000	90%
Plant replacement supplies	-	159,750	80,000	200%
Maintenance supplies	-	4,200	29,999	14%
Electricity	61	557	500	111%
Irrigation water	11,308	83,065	110,000	76%
Electric - 41 entry feature/irrigation	698	7,439	10,000	74%
Contract services	2,324	13,115	8,000	164%
Irrigation repairs	-	2,399	24,999	10%
Landscape maintenance contract	39,852	578,867	714,000	81%
Capital Improvement 2023/2024	-	102,904	-	N/A
Irrigation management	1,050	25,923	12,600	206%
Hurricane clean up	-	173,517	-	N/A
Total Coconut Rd. & Three Oaks Parkway	<u>55,293</u>	<u>1,192,192</u>	<u>1,035,098</u>	115%
Coconut Road Park				
Capital outlay - lighting	725	65,075	10,000	651%
License fees	-	175	1,050	17%
Plant replacements	-	-	10,000	0%
Other maintenance supplies	-	-	4,000	0%
Electric	750	7,246	9,000	81%
Irrigation water	1,059	6,701	6,000	112%
Sewer/water	91	805	3,000	27%
Contract services	3,988	79,763	55,000	145%
Building R&M	630	630	5,000	13%
Landscape maint contract	5,233	75,221	92,285	82%
Hardscape repairs	14,069	16,185	10,000	162%
Lighting repairs	-	21,027	6,000	350%
Hardscape maintenance	-	6,469	3,999	162%
CC building landscaping	-	-	11,500	0%
Hurricane clean up	-	104,269	-	N/A
Total parks and recreation	<u>26,545</u>	<u>383,566</u>	<u>226,834</u>	169%

**BROOKS OF BONITA SPRINGS & BROOKS OF BONITA SPRINGS II
COMMUNITY DEVELOPMENT DISTRICTS
COMBINED STATEMENT OF REVENUES, EXPENDITURES,
AND CHANGES IN FUND BALANCES
GENERAL FUNDS
FOR THE PERIOD ENDED JULY 31, 2023**

	<u>Current Month</u>	<u>Year to Date</u>	<u>Budget</u>	<u>% of Budget</u>
Other fees and charges				
Property appraiser	-	3,555	4,127	86%
Tax collector	-	5,175	5,331	97%
Total other fees and charges	-	8,730	9,458	92%
Total expenditures	<u>190,910</u>	<u>2,419,623</u>	<u>2,428,994</u>	100%
Excess/(deficiency) of revenues over/(under) expenditures	(170,999)	(138,084)	17,003	
Fund balances - beginning	817,600	784,685	688,734	
Assigned: capital outlay projects	480,652	480,652	480,652	
Unassigned	165,949	165,949	225,077	
Fund balances - ending	<u>\$ 646,601</u>	<u>\$ 646,601</u>	<u>\$ 705,737</u>	

**BROOKS OF BONITA SPRINGS
COMMUNITY DEVELOPMENT DISTRICT
BALANCE SHEET
GENERAL FUND
JULY 31, 2023**

	Balance
ASSETS	
SunTrust	\$ 326,660
Centennial Bank	26,753
Finemark: MMF	29,059
Deposits	525
Accounts receivable	111,600
Total assets	\$ 494,597
 LIABILITIES & FUND BALANCES	
Liabilities:	
Due to other funds	
Brooks I	
Debt service - series 2021	\$ 35,524
Brooks II	
General fund	2,394
Due to clearing fund	733
Total liabilities	38,651
 DEFERRED INFLOWS OF RESOURCES	
Deferred receipts	111,600
Total deferred inflows of resources	111,600
 Fund balances:	
Reserved for:	
Capital outlay projects	315,788
Unassigned	28,558
Total fund balances	344,346
Total liabilities, deferred inflows of resources and fund balances	\$ 494,597

**BROOKS OF BONITA SPRINGS
COMMUNITY DEVELOPMENT DISTRICT
STATEMENT OF REVENUES, EXPENDITURES,
AND CHANGES IN FUND BALANCES
GENERAL FUND
FOR THE PERIOD ENDED JULY 31, 2023**

	Current Month	Year to Date	Budget	% of Budget
REVENUES				
Assessment levy	\$ 15,202	\$ 1,493,992	\$ 1,488,596	100%
Commons Club - share maint cost	-	-	107,583	0%
Coconut Road - cost sharing (mall contribution)	-	4,584	8,541	54%
Interest & miscellaneous	16	186	2,300	8%
Total revenues	<u>15,218</u>	<u>1,498,762</u>	<u>1,607,020</u>	93%
EXPENDITURES				
Administrative				
Supervisors	-	6,224	9,198	68%
Management	5,011	50,110	60,133	83%
Accounting	2,085	20,848	25,017	83%
Audit	-	12,483	12,483	100%
Legal	680	4,671	6,570	71%
Field management	2,386	23,858	28,629	83%
Engineering	394	40,946	19,710	208%
Trustee	-	2,932	8,475	35%
Dissemination agent	110	1,095	1,314	83%
Arbitrage rebate calculation	-	-	3,942	0%
Assessment roll preparation	-	17,739	17,739	100%
Telephone	57	567	680	83%
Postage	172	729	788	93%
Insurance	-	16,418	16,097	102%
Printing and binding	125	1,247	1,496	83%
Legal advertising	296	1,019	986	103%
Contingencies	188	2,129	2,628	81%
Annual district filing fee	-	230	230	100%
ADA website compliance	-	138	231	60%
Communication	-	-	657	0%
Total administrative	<u>11,504</u>	<u>203,383</u>	<u>217,003</u>	94%
Water management				
Contractual services	3,758	150,458	254,464	59%
NPDES permit	936	6,297	12,155	52%
Aquascaping	-	-	19,710	0%
Aeration	-	-	42,705	0%
Aeration operating supplies	2,692	24,177	22,995	105%
Culvert cleaning	-	1,827	55,845	3%
Capital outlay-lake bank erosion	50,057	112,638	65,700	171%
Boundary exotic removal	-	13,140	31,536	42%
Miscellaneous	-	2,284	3,285	70%
Total water management	<u>57,443</u>	<u>310,821</u>	<u>508,395</u>	61%

**BROOKS OF BONITA SPRINGS
COMMUNITY DEVELOPMENT DISTRICT
STATEMENT OF REVENUES, EXPENDITURES,
AND CHANGES IN FUND BALANCES
GENERAL FUND
FOR THE PERIOD ENDED JULY 31, 2023**

	Current Month	Year to Date	Budget	% of Budget
Lighting services				
Contractual services	-	4,307	8,541	50%
Electricity	2,561	24,213	24,966	97%
Miscellaneous	151	1,357	1,643	83%
Hurricane repair	-	4,586	-	N/A
Total lighting services	<u>2,712</u>	<u>34,463</u>	<u>35,150</u>	98%
Coconut Rd. & Three Oaks Parkway				
Pine straw/soil/sand	-	26,580	29,565	90%
Plant replacement supplies	-	104,956	52,560	200%
Maintenance supplies	-	2,759	19,710	14%
Electricity	40	366	329	111%
Irrigation water	7,429	54,573	72,270	76%
Electric - 41 entry feature/irrigation	459	4,888	6,570	74%
Contract services	1,527	8,617	5,256	164%
Irrigation repairs	-	1,576	16,425	10%
Landscape maintenance contract	26,183	380,316	469,098	81%
Capital Improvement 2023/2024	-	67,608	-	N/A
Irrigation management	690	17,032	8,278	206%
Hurricane clean up	-	114,001	-	N/A
Total Coconut Rd. & Three Oaks Parkway	<u>36,328</u>	<u>783,272</u>	<u>680,061</u>	115%
Coconut Road Park				
Capital outlay	476	42,754	6,570	651%
License fees	-	115	690	17%
Plant replacements	-	-	6,570	0%
Other maintenance supplies	-	-	2,628	0%
Electric	493	4,761	5,913	81%
Irrigation water	696	4,403	3,942	112%
Sewer/water	60	529	1,971	27%
Contract services	2,620	52,404	36,135	145%
Building R&M	414	414	3,285	13%
Landscape maint contract	3,438	49,420	60,631	82%
Hardscape repairs	9,243	10,633	6,570	162%
Lighting repairs	-	13,815	3,942	350%
Hardscape maintenance	-	4,250	2,628	162%
CC building landscaping	-	-	7,556	0%
Hurricane clean up	-	68,505	-	N/A
Total parks and recreation	<u>17,440</u>	<u>252,003</u>	<u>149,031</u>	169%

**BROOKS OF BONITA SPRINGS
COMMUNITY DEVELOPMENT DISTRICT
STATEMENT OF REVENUES, EXPENDITURES,
AND CHANGES IN FUND BALANCES
GENERAL FUND
FOR THE PERIOD ENDED JULY 31, 2023**

	Current Month	Year to Date	Budget	% of Budget
Other fees & charges				
Property appraiser	-	2,336	2,711	86%
Tax collector	-	3,370	3,502	96%
Total other fees & charges	-	5,706	6,213	92%
Total expenditures	<u>125,427</u>	<u>1,589,648</u>	<u>1,595,853</u>	100%
Excess/(deficiency) of revenues over/(under) expenditures	(110,209)	(90,886)	11,167	
Fund balances - beginning	454,555	435,232	373,106	
Assigned: capital outlay projects	315,788	315,788	315,788	
Unassigned	28,558	28,558	68,485	
Fund balances - ending	<u>\$ 344,346</u>	<u>\$ 344,346</u>	<u>\$ 384,273</u>	

**BROOKS OF BONITA SPRINGS II
COMMUNITY DEVELOPMENT DISTRICT
BALANCE SHEET
GENERAL FUND
JULY 31, 2023**

	Balance
ASSETS	
BankUnited	\$ 101,286
SunTrust	205,306
Centennial Bank	51,975
Accounts receivable	58,263
Due from other funds	
General Fund	2,394
Clearing fund	114
Total assets	\$ 419,338
 LIABILITES & FUND BALANCES	
Liabilities:	
Due to other funds	
Debt service - series 2021	\$ 39,940
Debt service - series 2017	18,880
Total liabilities	58,820
 DEFERRED INFLOWS OF RESOURCES	
Deferred receipts	58,263
Total deferred inflows of resources	58,263
 Fund balances:	
Reserved for:	
Capital outlay projects	164,864
Unassigned	137,391
Total fund balances	302,255
 Total liabilities, deferred inflows of resources and fund balances	 \$ 419,338

**BROOKS OF BONITA SPRINGS II
COMMUNITY DEVELOPMENT DISTRICT
STATEMENT OF REVENUES, EXPENDITURES,
AND CHANGES IN FUND BALANCES
GENERAL FUND
FOR THE PERIOD ENDED JULY 31, 2023**

	Current Month	Year to Date	Budget	% of Budget
REVENUES				
Assessment levy	\$ 4,660	\$ 780,027	\$ 777,152	100%
Commons Club - share maint cost	-	-	56,166	0%
Coconut Road - cost sharing (mall contribution)	-	2,393	4,459	54%
Interest & miscellaneous	33	357	1,201	30%
Total revenues	<u>4,693</u>	<u>782,777</u>	<u>838,978</u>	93%
EXPENDITURES				
Administrative				
Supervisors	-	3,249	4,802	68%
Management	2,616	26,161	31,393	83%
Accounting	1,088	10,883	13,060	83%
Audit	-	6,517	6,517	100%
Legal	355	2,439	3,430	71%
Field management	1,246	12,456	14,947	83%
Engineering	206	21,377	10,290	208%
Trustee	-	1,531	4,425	35%
Dissemination agent	57	572	686	83%
Arbitrage rebate calculation	-	-	2,058	0%
Assessment roll preparation	-	9,261	9,261	100%
Telephone	30	296	355	83%
Postage	90	381	412	92%
Insurance	-	8,571	8,404	102%
Printing and binding	65	651	781	83%
Legal advertising	155	532	515	103%
Contingencies	100	1,135	1,372	83%
Annual district filing fee	-	120	120	100%
ADA website compliance	-	72	120	60%
Communication	-	-	343	0%
Total administrative	<u>6,008</u>	<u>106,204</u>	<u>113,291</u>	94%
Water management				
Contractual services	1,962	78,550	132,848	59%
NPDES permit	489	3,288	6,346	52%
Aquascaping	-	-	10,290	0%
Aeration	-	-	22,295	0%
Aeration operating supplies	1,405	12,622	12,005	105%
Culvert cleaning	-	954	29,155	3%
Capital outlay-lake bank erosion	26,134	58,805	34,300	171%
Boundary exotic removal	-	6,860	16,464	42%
Miscellaneous	-	1,193	1,715	70%
Total water management	<u>29,990</u>	<u>162,272</u>	<u>265,418</u>	61%

**BROOKS OF BONITA SPRINGS II
COMMUNITY DEVELOPMENT DISTRICT
STATEMENT OF REVENUES, EXPENDITURES,
AND CHANGES IN FUND BALANCES
GENERAL FUND
FOR THE PERIOD ENDED JULY 31, 2023**

	Current Month	Year to Date	Budget	% of Budget
Lighting services				
Contractual services	-	2,248	4,459	50%
Electricity	1,337	12,641	13,034	97%
Miscellaneous	78	708	858	83%
Hurricane repair	-	2,395	-	N/A
Total lighting services	<u>1,415</u>	<u>17,992</u>	<u>18,351</u>	98%
Coconut Rd. & Three Oaks Parkway				
Pine straw/soil/sand	-	13,876	15,435	90%
Plant replacement supplies	-	54,794	27,440	200%
Maintenance supplies	-	1,441	10,290	14%
Electricity	21	191	172	111%
Irrigation water	3,879	28,492	37,730	76%
Electric - 41 entry feature/irrigation	239	2,551	3,430	74%
Contract services	797	4,498	2,744	164%
Irrigation repairs	-	823	8,575	10%
Landscape maintenance contract	13,669	198,551	244,902	81%
Capital Improvement 2023/2024	-	35,296	-	N/A
Irrigation management	360	8,891	4,322	206%
Hurricane clean up	-	59,516	-	N/A
Total Coconut Rd. & Three Oaks Parkway	<u>18,965</u>	<u>408,920</u>	<u>355,040</u>	115%
Coconut Road Park				
Capital outlay	249	22,321	3,430	651%
License fees	-	60	360	17%
Plant replacements	-	-	3,430	0%
Other maintenance supplies	-	-	1,372	0%
Electric	257	2,485	3,087	80%
Irrigation water	363	2,298	2,058	112%
Sewer/water	31	276	1,029	27%
Contract services	1,368	27,359	18,865	145%
Building R&M	216	216	1,715	13%
Landscape maint contract	1,795	25,801	31,654	82%
Hardscape repairs	4,826	5,552	3,430	162%
Lighting repairs	-	7,212	2,058	350%
Hardscape maintenance	-	2,219	1,372	162%
CC building landscaping	-	-	3,945	0%
Hurricane clean up	-	35,764	-	N/A
Total parks and recreation	<u>9,105</u>	<u>131,563</u>	<u>77,805</u>	169%

**BROOKS OF BONITA SPRINGS II
COMMUNITY DEVELOPMENT DISTRICT
STATEMENT OF REVENUES, EXPENDITURES,
AND CHANGES IN FUND BALANCES
GENERAL FUND
FOR THE PERIOD ENDED JULY 31, 2023**

	Current Month	Year to Date	Budget	% of Budget
Other fees & charges				
Property appraiser	-	1,219	1,416	86%
Tax collector	-	1,805	1,829	99%
Total other fees & charges	-	3,024	3,245	93%
Total expenditures	<u>65,483</u>	<u>829,975</u>	<u>833,150</u>	100%
 Excess/(deficiency) of revenues over/(under) expenditures	 (60,790)	 (47,198)	 5,828	
 Fund balances - beginning	 <u>363,045</u>	 <u>349,453</u>	 <u>315,628</u>	
Assigned: capital outlay projects	164,864	164,864	164,864	
Unassigned	137,391	137,391	156,592	
Fund balances - ending	<u>\$ 302,255</u>	<u>\$ 302,255</u>	<u>\$ 321,456</u>	

**BROOKS OF BONITA SPRINGS
COMMUNITY DEVELOPMENT DISTRICT
BALANCE SHEET
DEBT SERVICE FUND SERIES 2021 (REFUNDED SERIES 2001)
JULY 31, 2023**

	Balance
ASSETS	
Due from other funds	
Brooks I	
General fund	\$ 35,524
Total assets	\$ 35,524
 LIABILITIES & FUND BALANCES	
Liabilities:	\$ -
Total liabilities	-
 Fund balances:	
Restricted for:	
Debt service	35,524
Total fund balances	35,524
 Total liabilities & fund balances	\$ 35,524

**BROOKS OF BONITA SPRINGS
COMMUNITY DEVELOPMENT DISTRICT
STATEMENT OF REVENUES, EXPENDITURES,
AND CHANGES IN FUND BALANCES
DEBT SERVICE FUND SERIES 2021 (REFUNDED SERIES 2001)
FOR THE PERIOD ENDED JULY 31, 2023**

	<u>Current Month</u>	<u>Year to Date</u>	<u>Budget</u>	<u>% of Budget</u>
REVENUES				
Special assessment: on-roll	\$ 740	\$ 72,539	\$ 72,439	100%
Total revenues	<u>740</u>	<u>72,539</u>	<u>72,439</u>	100%
EXPENDITURES				
Debt service				
Principal	-	55,000	50,000	110%
Interest	-	19,950	20,036	100%
Total debt service	<u>-</u>	<u>74,950</u>	<u>70,036</u>	107%
Excess/(deficiency) of revenues over/(under) expenditures	740	(2,411)	2,403	
Fund balances - beginning	34,784	37,935	27,801	
Fund balances - ending	<u>\$ 35,524</u>	<u>\$ 35,524</u>	<u>\$ 30,204</u>	

**BROOKS OF BONITA SPRINGS II
COMMUNITY DEVELOPMENT DISTRICT
BALANCE SHEET
DEBT SERVICE FUND SERIES 2017 (REFUNDED SERIES 2006)
JULY 31, 2023**

	Balance
ASSETS	
Investments:	
Revenue	\$ 235,141
Prepayment	192
Reserve	273,970
Sinking	308
Interest	49
Due from other funds	
General fund	18,880
Total assets	\$ 528,540
 LIABILITIES & FUND BALANCES	
Liabilities:	\$ -
Total liabilities	-
 Fund balances:	
Restricted for:	
Debt service	528,540
Total fund balances	528,540
Total liabilities & fund balances	\$ 528,540

**BROOKS OF BONITA SPRINGS II
COMMUNITY DEVELOPMENT DISTRICT
STATEMENT OF REVENUES, EXPENDITURES,
AND CHANGES IN FUND BALANCES
DEBT SERVICE FUND SERIES 2017 (REFUNDED SERIES 2006)
FOR THE PERIOD ENDED JULY 31, 2023**

	<u>Current Month</u>	<u>Year to Date</u>	<u>Budget</u>	<u>% of Budget</u>
REVENUES				
Special assessment: on-roll	\$ 6,572	\$ 1,097,402	\$ 1,094,797	100%
Interest	1,952	17,013	-	N/A
Assessment prepayments	-	13,013	-	N/A
Total revenues	<u>8,524</u>	<u>1,127,428</u>	<u>1,094,797</u>	103%
EXPENDITURES				
Debt service				
Principal	-	842,000	842,000	100%
Interest	-	266,399	266,414	100%
Principal prepayment	-	14,000	-	N/A
Total debt service	<u>-</u>	<u>1,122,399</u>	<u>1,108,414</u>	101%
Excess/(deficiency) of revenues over/(under) expenditures	8,524	5,029	(13,617)	
Fund balances - beginning	520,016	523,511	518,679	
Fund balances - ending	<u>\$ 528,540</u>	<u>\$ 528,540</u>	<u>\$ 505,062</u>	

**BROOKS OF BONITA SPRINGS II
COMMUNITY DEVELOPMENT DISTRICT
BALANCE SHEET
DEBT SERVICE FUND SERIES 2021 (REFUNDED SERIES 2003)
JULY 31, 2023**

	Balance
ASSETS	
Due from other funds	
Brooks II	
General fund	\$ 39,939
Total assets	\$ 39,939
 LIABILITIES & FUND BALANCES	
Liabilities:	\$ -
Total liabilities	-
 Fund balances:	
Restricted for:	
Debt service	39,939
Total fund balances	39,939
 Total liabilities & fund balances	\$ 39,939

**BROOKS OF BONITA SPRINGS II
COMMUNITY DEVELOPMENT DISTRICT
STATEMENT OF REVENUES, EXPENDITURES,
AND CHANGES IN FUND BALANCES
DEBT SERVICE FUND SERIES 2021 (REFUNDED SERIES 2003)
FOR THE PERIOD ENDED JULY 31, 2023**

	<u>Current Month</u>	<u>Year to Date</u>	<u>Budget</u>	<u>% of Budget</u>
REVENUES				
Special assessment: on-roll	\$ 566	\$ 94,569	\$ 93,438	101%
Total revenues	<u>566</u>	<u>94,569</u>	<u>93,438</u>	101%
EXPENDITURES				
Debt service				
Principal	-	55,000	55,000	100%
Interest	-	32,788	32,850	100%
Total debt service	<u>-</u>	<u>87,788</u>	<u>87,850</u>	100%
Excess/(deficiency) of revenues over/(under) expenditures	566	6,781	5,588	
Fund balances - beginning	39,373	33,158	32,956	
Fund balances - ending	<u>\$ 39,939</u>	<u>\$ 39,939</u>	<u>\$ 38,544</u>	

**BROOKS OF BONITA SPRINGS
&
BROOKS OF BONITA SPRINGS II
COMMUNITY DEVELOPMENT DISTRICTS**

MINUTES

DRAFT

**MINUTES OF MEETING
BROOKS OF BONITA SPRINGS & BROOKS OF BONITA SPRINGS II
COMMUNITY DEVELOPMENT DISTRICTS**

The Boards of Supervisors of the Brooks of Bonita Springs & Brooks of Bonita Springs II Community Development Districts held a Joint Regular Meeting on July 26, 2023 at 1:00 p.m., at the Estero Community Church, 21115 Design Parc Ln., Estero, Florida 33928.

Present for Brooks CDD:

James Merritt	Chair
Sandra Varnum	Vice Chair
William Stoehr	Assistant Secretary
David Garner	Assistant Secretary
John Woolsey (via telephone)	Assistant Secretary

Present for Brooks II CDD:

Joseph Bartoletti	Chair
Ken D. Gould	Vice Chair
Thomas Bertucci	Assistant Secretary
Mary O'Connor	Assistant Secretary
Lynn Bunting	Assistant Secretary

Also present:

Chuck Adams	District Manager
Cleo Adams	District Manager
Shane Willis	Operations Manager
Dan H. Cox (via telephone)	District Counsel
Brent Burford	District Engineer
Leah Holmes	Johnson Engineering
Blake Grimes	GulfScapes Landscape Management
Eric Monroe	Rockford Construction

Residents present were:

Joseph Alfenito	Theresa Weinberg	Nick Batos	Mary Ann Blakeley
Rollie Crawford	James Preston	Chuck Burris	Charles Grimes, Esq.
Tom Schrader	Other Residents		

FIRST ORDER OF BUSINESS

Call to Order/Roll Call

45 Mr. Adams called the meeting to order at 1:00 p.m. For Brooks of Bonita Springs,
46 Supervisors Merritt, Varnum, Stoehr and Garner were present. Supervisor Woolsey attended
47 via telephone. For Brooks of Bonita Springs II, all Supervisors were present.

48

49 **On MOTION for Brooks of Bonita Springs by Mr. Merritt and seconded by Mr.**
50 **Stoehr, with all in favor, authorizing Mr. Woolsey's attendance and full**
51 **participation, via telephone, due to exceptional circumstances, was approved.**

52

53 **On MOTION for Brooks of Bonita Springs II by Mr. Bartoletti and seconded by**
54 **Mr. Bertucci, with all in favor, authorizing Mr. Woolsey's attendance and full**
55 **participation, via telephone, due to exceptional circumstances, was approved.**

56

57

58 **SECOND ORDER OF BUSINESS**

Public Comments (agenda items only)
Three-minute time limit

59

60

61 Resident Nick Batos asked the Boards to table the pickleball discussion until all options
62 and ramifications are considered. In his opinion, before expending \$1 million in the short-term
63 and probably millions in the future, Board Members should share all information with all Brooks
64 residents, including the full construction costs, annual operating costs and the procedures of
65 this project. He proposed circulating an unbiased opinion survey to all Brooks residents. He
66 discussed the Village of Estero's plan to construct 20 indoor and outdoor pickleball courts, with
67 amenities, and stated this public/private partnership would, at the very least, be competitive
68 with what the Boards are considering. He thinks the Village's facility could fulfill the need for
69 pickleball courts in the area and save Brooks residents millions.

70 Resident Tom Schrader distributed a handout of a proposed alternative to the Phase 1
71 pickleball court project and stated Coconut Park adds value to the Brooks and to The Commons
72 Club and, in his opinion developing it might damage the value of The Commons Club and the
73 value to Brooks residents. Referencing the handout, Mr. Schrader reviewed the alternative
74 plan, which is to start the pickleball court expansion in Coconut Park, with a combination of
75 courts from the Phase 2 and Phase 3 courts. He discussed advantages and disadvantages and
76 reviewed the site plan drawings.

77 Copperleaf resident and The Commons Club Board President Theresa Weinberg stated
78 The Commons Club has long supported pickleball and is aware that the current facilities and
79 park are not sufficient in size or quantity and that many Commons Club members play pickleball

80 but many do not. She noted that in the email recently sent to Brooks residents, the CDD stated
81 “sound abatement will be installed in the area of the proposed project that will be closest to
82 the enrichment center of the Commons Club”. She stated that The Commons Club is not in
83 favor of the first set of courts being built so close to Commons Club property. The Commons
84 Club asked the CDD project planners to begin building courts furthest west and The Commons
85 Club is still of the opinion that starting on that side of the property will prevent noise from
86 negatively impacting The Commons Club and other areas, while also leaving greenspace open in
87 case the full number of courts are not needed.

88 Resident Joseph Alfenito voiced his opinion that there is a need for expanded pickleball
89 in the Brooks. He feels that the Pickleball Club has done its utmost to manage the current
90 number of courts, including providing extended and open play to accommodate pickleball
91 players. He discussed the great demand for pickleball in the Brooks. He concluded that the
92 Pickleball Club appreciates the CDDs’ efforts facilitating construction of the current courts and
93 voiced his wish that the Boards proceed with the Phase 1 pickleball expansion project.

94 Referencing a handout, resident Charles Grimes, Esquire, read written remarks from Mr.
95 James Preston, who is not in favor of Phase 1 of the pickleball project. Mr. Preston attended via
96 telephone.

97 Mr. Charles Grimes, speaking on his own behalf, read his written questions, opinions
98 and remarks related to the pickleball expansion project.

99 Resident Rollie Crawford voiced his opinion that the community is suffering from a lack
100 of collaboration in the original planning, design, decision-making processes for the pickleball
101 expansion and suggested pausing the project and coming to a mutual consensus.

102 Resident Chuck Burris thanked the Boards for their due diligence and commended them
103 for their efforts to do everything in the proper manner, such as permitting and compiling
104 responses for more than two years, as the pickleball expansion has been an uphill battle. In his
105 opinion, only a small group of residents want to delay the project; he does not understand why,
106 as the project was already delayed three or four years. He hopes the Board Members vote their
107 conscience.

108 Resident Mary Ann Blakeley stated the reason she purchased her home behind the
109 gazebo in Magnolia Bend, one year ago, was to enjoy the pure tranquility of the visible island,
110 the birds and the eagle’s nest. She expressed her fear that the noise and lights from the

111 pickleball courts and everything else will hurt the wildlife and disturb the tranquility. Although
112 she is not against pickleball, in her opinion, the proposed pickleball complex will wreak havoc
113 on that tranquility. She asked if construction of additional courts can be moved to further away
114 from The Commons Club.

115 Resident Pam Best stated that she plays pickleball in the Brooks and she observes
116 eagles, owls and other birds routinely flying near the courts and some land nearby to watch. In
117 her opinion, the pickleball complex will not hurt birds or nature.

118 Resident and Pickleball Club President Randy Kinmetz stated this has been ongoing for
119 years and there is high-level frustration among pickleball players who have been part of the
120 discussion over the years. He voiced his disappointment at the recent flurry of noise complaints
121 and opposition to the pickleball complex from Brooks residents. He thinks the CDDs and the
122 Pickleball Club did everything that was requested to have the project approved by the Village of
123 Estero and experts indicated that the Phase 1 structure will not adversely impact Magnolia
124 Bend, Sweet Bay or The Commons Club.

125 Resident Paul Nativi stated that he and his wife are gold members of The Commons Club
126 and are not against pickleball; however, noise associated with pickleball is well-documented in
127 print, on television and on the internet. He discussed the history of the pickleball expansion
128 discussion in the Brooks. He questioned the motives and qualifications of the experts who
129 conducted the sound study and discussed sound measurements.

130 Mr. Merritt stated, regarding the comments about wildlife, lakes and landscaping that
131 adorn the Brooks, the CDDs record, in terms of maintaining the quality of those resources, is
132 superb. Regarding the pickleball complex, his opinion is that there is an overall favorable
133 climate for having pickleball in the Brooks and that the site selected for the pickleball complex
134 is probably one of the most optimal locations for pickleball in all of Estero. He acknowledged
135 that several issues that need to be addressed will be discussed later in the meeting.

136

137 **JOINT BUSINESS ITEMS**

138 **THIRD ORDER OF BUSINESS**

**Landscape Report: GulfScapes Landscape
Management Services**

139

140

141 • **Irrigation Reports**

142 **A. Meter Usage by Clock**

143 **B. Year-Over Year Water Usage**

144 The irrigation reports were included for informational purposes.

145 The following was reported:

- 146 ➤ Flowers were installed in early July and cutbacks were completed.
- 147 ➤ Although the project is going well, it would be helpful if there was more rainfall.
- 148 ➤ Clock 1 went down due to lightning. New plantings were installed at the Enrichment
149 Center; plants that fail to grow back will be warrantied.

150 The irrigation reports were reviewed and responses were given to questions regarding
151 the tree canopies, a streetlight issue, additional irrigation costs and when the CIP landscaping
152 project will be completed.

153

154 **FOURTH ORDER OF BUSINESS**

**Consideration of AV Tech, LLC, Meter Swap
Estimate 23104**

155

156

157 Mr. Willis presented AV Tech, LLC, Meter Swap Estimate 23104 and responded to
158 questions regarding the condition of the existing equipment and project costs.

159 Mr. Bartoletti stated Staff must make sure that the capacity at the new load center has
160 enough spare space to add breakers to power the pickleball lights that will be installed and to
161 make sure the power source is adequate enough for the demand. He thinks the CDDs might be
162 able to manage with another generator. He noted that the Copperleaf General Manager
163 offered to allow the CDDs to use their generator if the CDDs pay for the fuel. Mr. Willis will
164 confirm usage of the mobile trailer with the Copperleaf General Manager. He asked if payment
165 will be made from the shared cost agreement.

166

167 **On MOTION for Brooks of Bonita Springs by Mr. Merritt and seconded by Ms.**
168 **Varnum, with all in favor, AV Tech, LLC, Meter Swap Estimate 23104, in a not-**
169 **to-exceed amount of \$39,550, was approved.**

170

171 **On MOTION for Brooks of Bonita Springs II by Mr. Bartoletti and seconded by**
172 **Ms. O'Connor, with all in favor, AV Tech, LLC, Meter Swap Estimate 23104, in a**
173 **not-to-exceed amount of \$39,550, was approved.**

174

175

176 **FIFTH ORDER OF BUSINESS**

Discussion: Pathway Improvement Plans

177

178 Ms. Holmes presented the Pathway Improvement Plans, which will be finalized within
179 the next two to three weeks; that Staff is obtaining roadway permits from the County.

180 Mr. Bartoletti asked for Bluestream Fiber to be added to the list of vendors, along with
181 their contact information on Page 5. He asked if the end point of the roadway at the east end of
182 Lighthouse Bay Road, as reflected on Page 9, is correct.

183 Asked about the estimated cost of the sidewalk replacement project, Ms. Holmes stated
184 the costs will be closer to \$2 million, including Engineering fees.

185 Discussion ensued about borings, plan completion , avoiding liability, trip hazards, Core
186 Reports, acquiring bids, CDDs' and Village of Estero's sidewalk responsibility, sidewalk
187 construction material and assessment increases related to the Town Center Commercial
188 complex.

189 Mr. Merritt will coordinate with Ms. Bunting to monitor the roadway project and the
190 pavers.

191 Mrs. Adams will verify that the Village will install a sidewalk from Oak to US 41 and
192 email copies of a December meeting with the Village of Estero to the Boards.

193 Mr. Burford will review the Town Center commercial complex plans, deviation, drainage
194 and report his findings at a future meeting.

195

196 **SIXTH ORDER OF BUSINESS**

Continued Discussion: Pickleball

197

198 **A. Presentation of Pickleball Management Update**

199 Referencing slides, Mr. Garner presented the Pickleball Management Update dated July
200 19, 2023, including a Phase 1 process update, features unique to CDDs operating pickleball,
201 corporate and individual management options and additional activities and recommendations.
202 He stated a recurring issue, as per the plan, is that the facilities do not contemplate an office
203 structure to house a manager, which is problematic.

204 Mr. Garner responded to questions about the existing maintenance and janitorial plan, a
205 vendor's pricing and the pickleball fees in another city.

206 **B. Update: Pickleball Project Milestone Tracker**

207 Mr. Woolsey stated he updated the information in the booklet and emailed it to all
208 Board Members. He noted pertinent information in the Pickleball Project Milestone Tracker and
209 highlighted the following items that must be considered today:

- 210 ➤ Develop roles and responsibilities of the general contractor (#3.10).
- 211 ➤ CDD Boards to approve final MRO/Replacement cost values (#3.375).
- 212 ➤ CDD Boards to approve final cost recovery procedure (#3.39).
- 213 ➤ Establish rate for public play (#3.50).
- 214 ➤ Appoint Project Manager (#5.08).
- 215 ➤ Vote by the CDD Boards to fund/start construction of Phase 1 (#6.80).

216 **C. Consideration of Award of Contract for Phase 1 Pickleball Facility Expansion**

217 **I. Respondents**

218 **a. EnviroStruct, LLC**

219 **b. Rockford Construction**

220 **II. Bid Analysis**

221 Referencing slides, Mr. Bartoletti reviewed the EnviroStruct LLC and Rockford
222 Construction bids for the pickleball project and stated there is a \$30,000 to \$35,000 difference.

223 Discussion ensued regarding the contractors, subcontractors, line-item discrepancies, a
224 line-item breakout, drainage and estimated costs.

225 Asked if he is comfortable with the grading system amount of \$60,000, Mr. Monroe, of
226 Rockford Construction, replied affirmatively and recommended that, after awarding the
227 project, the Boards meet with the contractor and review the pricing. He confirmed that his
228 prices are good for 45 days from the July 13, 2023 bid opening date.

229

230 **On MOTION for Brooks of Bonita Springs by Mr. Garner and seconded by Mr.**
231 **Stoehr, with all in favor, allocating a total of \$1,064,183.80, for the Phase 1**
232 **Pickleball Project, was approved.**

233

234 **On MOTION for Brooks of Bonita Springs II by Ms. O'Connor and seconded by**
235 **Mr. Bartoletti, with all in favor, allocating a total of \$1,064,183.80, for the**
236 **Phase 1 Pickleball Project, was approved.**

237

238

239 Discussion ensued regarding price fluctuations, additional costs, total project costs,
240 subcontractors, change orders, sound levels/barriers, fencing, aesthetics, financial impact on
241 taxpayers, the impact on The Commons Club, parking, pickleball usage fees, whether to
242 proceed with the lower bid, whether to relocate the court phasing and delaying the project.

243 Mr. Merritt stated he needs better assurance from the Pickleball Club that it will be able
244 to provide the financial support necessary to carry out the plan. In response to a question, Mr.
245 Kinmetz stated the Pickleball Club has 754 individual paying members.

246

247 **On MOTION for Brooks of Bonita Springs II by Ms. O'Connor and seconded by**
248 **Mr. Bartoletti, with Mr. Bartoletti, Ms. O'Connor and Mr. Bertucci in favor, and**
249 **Ms. Bunting and Mr. Gould dissenting, awarding the Phase 1 Pickleball Facility**
250 **Expansion Contract to Rockford Construction, was approved (Motion passed 3-**
251 **2).**

252

253

254 Ms. Varnum noted a lot of objections to the project that she thinks should be
255 considered. Mr. Bartoletti stated the Brooks is an amenity-driven environment and explained
256 why he supports the pickleball project. Mr. Garner voiced his opinion that the Boards have
257 done a wonderful job addressing the sound issue and that pickleball enhances the lives and
258 well-being of Brooks residents.

259

260 **On MOTION for Brooks of Bonita Springs by Mr. Garner and seconded by Mr.**
261 **Stoehr, with Mr. Garner and Mr. Stoehr in favor, and Mr. Merritt, Ms. Varnum**
262 **and Mr. Woolsey dissenting, awarding the Phase 1 Pickleball Facility Expansion**
263 **Contract to Rockford Construction, was not approved (Motion failed 2-3).**

264

265

266 Mr. Cox discussed the unknowns associated with the pickleball project, the
267 specifications, the bids and the uncertainty of the pickleball players accepting the increase in
268 usage fees. Asked if a settled matter can be reconsidered, Mr. Cox stated the Boards do not
269 subscribe to Roberts Rules of Order and can reconsider settled matters.

270 Mr. Adams polled the Board Members for their votes. There was no consensus.

271 Mr. Adams stated, since the project is a joint one, there is no ability to move forward.

272

273 **SEVENTH ORDER OF BUSINESS**

274

275

276

**Consideration of First Amendment to the
District Management Services Agreement
for Lien Roll Services**

277 Mr. Adams presented the First Amendment to the District Management Services
278 Agreement for Lien Roll Services. The current combined amount is \$27,000. The fees for CDD #1
279 are \$17,739 and the fees for CDD #2 are \$9,261.

280 Discussion ensued regarding the CDD line items and the Consumer Price Index (CPI)
281 annual fee adjustment. Mr. Adams stated the CPI adjustment will be removed.

282 **A. Brooks of Bonita Springs Community Development District**

283

284 **On MOTION for Brooks of Bonita Springs by Mr. Merritt and seconded by Ms.**
285 **Varnum, with all in favor, the First Amendment to the District Management**
286 **Services Agreement for Lien Roll Services, as amended, was approved.**

287

288

289 **B. Brooks of Bonita Springs II Community Development District**

290

291 **On MOTION for Brooks of Bonita Springs II by Mr. Bartoletti and seconded by**
292 **Ms. O'Connor, with all in favor, the First Amendment to the District**
293 **Management Services Agreement for Lien Roll Services, as amended, was**
294 **approved.**

295

296

297 **EIGHTH ORDER OF BUSINESS**

**Update: CIP Budget and Cost per Unit
Estimator**

298

299

300 Mr. Adams reviewed the 2023 CIP Budget and Estimated Per Unit Costs Estimator and
301 responded to questions regarding the \$2,992.50 "Engineering" amount, "Coconut Park
302 playground and restroom renovations" line item and the assessment increase.

303 The \$900,000 "Pickleball Courts" line item will be removed from the CIP Budget and
304 reconsidered for Fiscal Year 2025.

305

306 **NINTH ORDER OF BUSINESS**

**Continued Discussion: Fiscal Year
2023/2024 Proposed Budget**

307

308

309 Mr. Adams reviewed the proposed Fiscal Year 2024 budget, highlighting any increases,
310 decreases and adjustments, compared to the Fiscal Year 2023 budget, and explained the
311 reasons for any changes.

312

313
314
315
316
317
318
319
320
321
322
323
324
325
326
327
328
329
330
331
332
333
334
335
336
337
338
339
340
341
342
343
344
345
346
347
348
349
350

On MOTION for Brooks of Bonita Springs by Mr. Merritt and seconded by Ms. Varnum, with all in favor, the Fiscal Year 2023/2024 Proposed Budget, was approved.

On MOTION for Brooks of Bonita Springs II by Mr. Bartoletti and seconded by Ms. O'Connor, with all in favor, the Fiscal Year 2023/2024 Proposed Budget, was approved.

TENTH ORDER OF BUSINESS

**Acceptance of Unaudited Financial
Statements as of June 30, 2023**

Mr. Adams presented the Unaudited Financial Statements as of June 30, 2023.

The financials were accepted.

ELEVENTH ORDER OF BUSINESS

**Approval of May 24, 2023 Joint Regular
Meeting Minutes**

Mr. Adams presented the May 24, 2023 Joint Regular Meeting Minutes.

The following changes were made:

Line 97: Change "Varna" to "Varnum"

Lines 252 and 253: Change "which will benefit home prices" to "which will benefit home sellers by being competitive with other communities being considered by buyers"

Lines 265 and 266: Delete "without paying a fee"

Line 296: Insert "court" before "builders"

Line 362: Change "Luckey" to "Lucke"

Line 376: Change "SCSF" to "Sports Court of South Florida"

On MOTION for Brooks of Bonita Springs by Mr. Merritt and seconded by Ms. Varnum, with all in favor, the May 24, 2023 Joint Regular Meeting Minutes, as amended, were approved.

On MOTION for Brooks of Bonita Springs II by Mr. Bartoletti and seconded by Mr. Gould with all in favor, the May 24, 2023 Joint Regular Meeting Minutes, as amended, were approved.

TWELFTH ORDER OF BUSINESS

Staff Reports

351
352
353
354
355
356
357
358
359
360
361
362
363
364
365
366
367
368
369
370
371
372
373
374
375
376
377
378
379
380
381
382

A. District Counsel: Dan Cox, Esquire

- **Update: Delinquent Payments from Coconut Point Mall**

Mr. Cox stated discussions with a Coconut Point Mall representative regarding the delinquent payments were briefly paused; he will email an update to the Board Members on Monday.

B. District Engineer: Johnson Engineering, Inc.

There was no report.

C. Field Operations: Wrathell, Hunt and Associates, LLC

- **Monthly Status Report – Field Operations**

The Field Operations Report was included for informational purposes.

D. District Manager: Wrathell, Hunt and Associates, LLC

- **NEXT MEETING DATE: August 30, 2023 at 1:00 PM [Fiscal Year 2024 Budget Adoption Hearing]**
 - **QUORUM CHECK – BROOKS OF BONITA SPRINGS**
 - **QUORUM CHECK – BROOKS OF BONITA SPRINGS II**

THIRTEENTH ORDER OF BUSINESS

Supervisors’ Requests

There were no Supervisors’ requests.

FOURTEENTH ORDER OF BUSINESS

**Public Comments (non-agenda items only;
four (4)-minute time limit)**

There were no public comments.

FIFTEENTH ORDER OF BUSINESS

Adjournment

There being nothing further to discuss, the meeting adjourned at 4:45 p.m.

[SIGNATURES APPEAR ON THE FOLLOWING PAGE]

383 **FOR BROOKS OF BONITA SPRINGS:**

384

385

386

387

388 _____
Secretary/Assistant Secretary

_____ Chair/Vice Chair

389

390

391 **FOR BROOKS OF BONITA SPRINGS II:**

392

393

394

395

396 _____
Secretary/Assistant Secretary

_____ Chair/Vice Chair

**BROOKS OF BONITA SPRINGS
&
BROOKS OF BONITA SPRINGS II
COMMUNITY DEVELOPMENT DISTRICTS**

**STAFF
REPORTS**



Wrathell, Hunt and Associates, LLC

TO: Brooks of Bonita Springs I & II CDD Board of Supervisors
FROM: Shane Willis – Operations Manager
DATE: August 30, 2023
SUBJECT: Status Report – Field Operations

Enrichment Center Projects:

- Sun Shades: Waiting for the proposal to repair the damaged frame before installing the additional sunshades.
- Playground: Contract signed \$107,998.80, install hard date set for 9/11/23. Sport Court will attempt to install sooner if their schedule allows.
- Restroom Roof: Contract signed \$20,650.00, install date middle of September (tile on order, pushed 30 days).
- Restroom Refresh: Project paused.
- Ice Machine: Order placed for machine, will install after restroom refresh. Monthly rental cost \$300.00 includes maintenance.
- Paver: Contract signed 6/28/23 to repair 3400 sq ft of pavers, \$28,137.75. Started 8/23/23
- Separation of Electric Meters: Proposal for \$39,550.00 to separate TCC & CDD electric meters and replace load center which has deteriorated. Project paused.

Aquatics & Wetlands:

- Lake Bank Restoration Projects: Phase 2 underway, HOAs have been notified.
- Littoral Planting Projects: Littorals installation will begin the week of 8/28/23 for Phase I and fill in littorals
- I-75 Berm Maintenance Program: Completed in accordance with the contract Current annual cost \$17,208.00

Cane Toad Yearly Totals as Of August 2023:

- Copperleaf – Removed approximately 1210 adult toads & 19 gallons of tadpoles.
- Shadow Wood – Removed approximately 3875 adult toads & 56 gallons of tadpoles
- Lighthouse Bay – Removed approximately 345 adult toads & 2 gallons of tadpoles
- Spring Run – Removed approximately 1490 adult toads & 15 gallons of tadpoles.